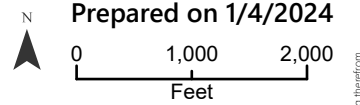




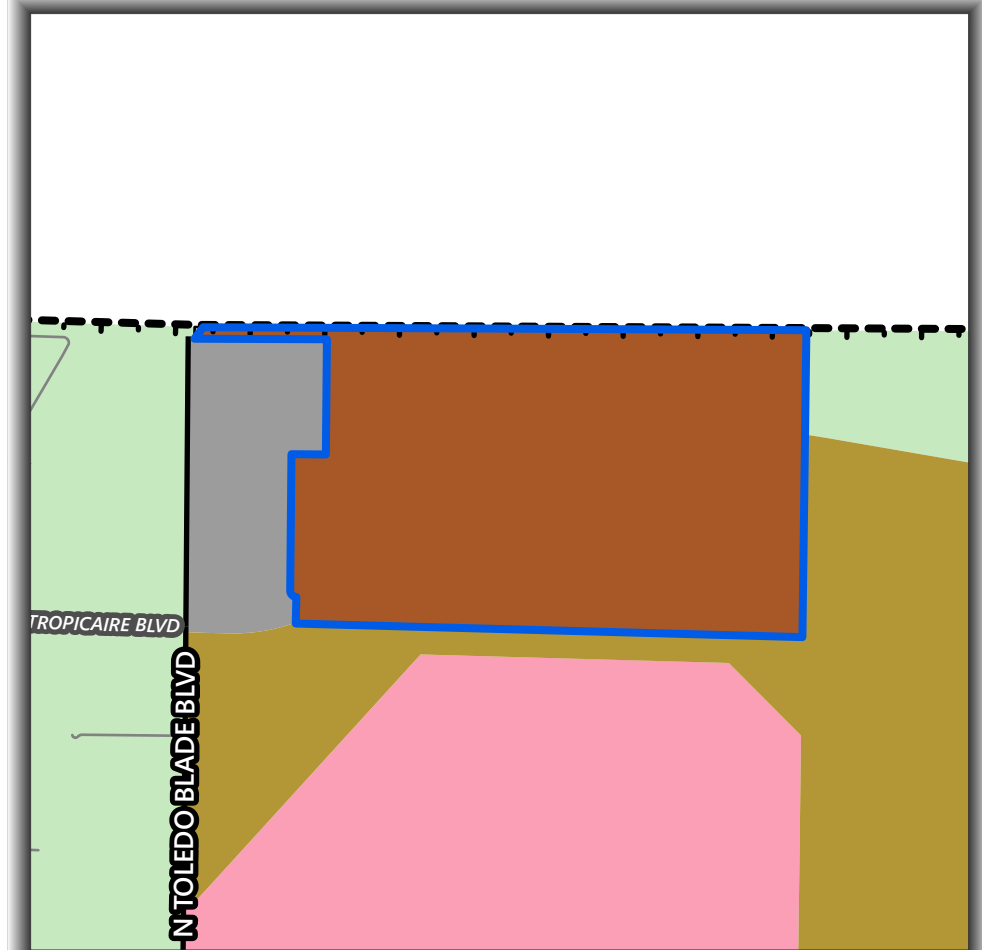
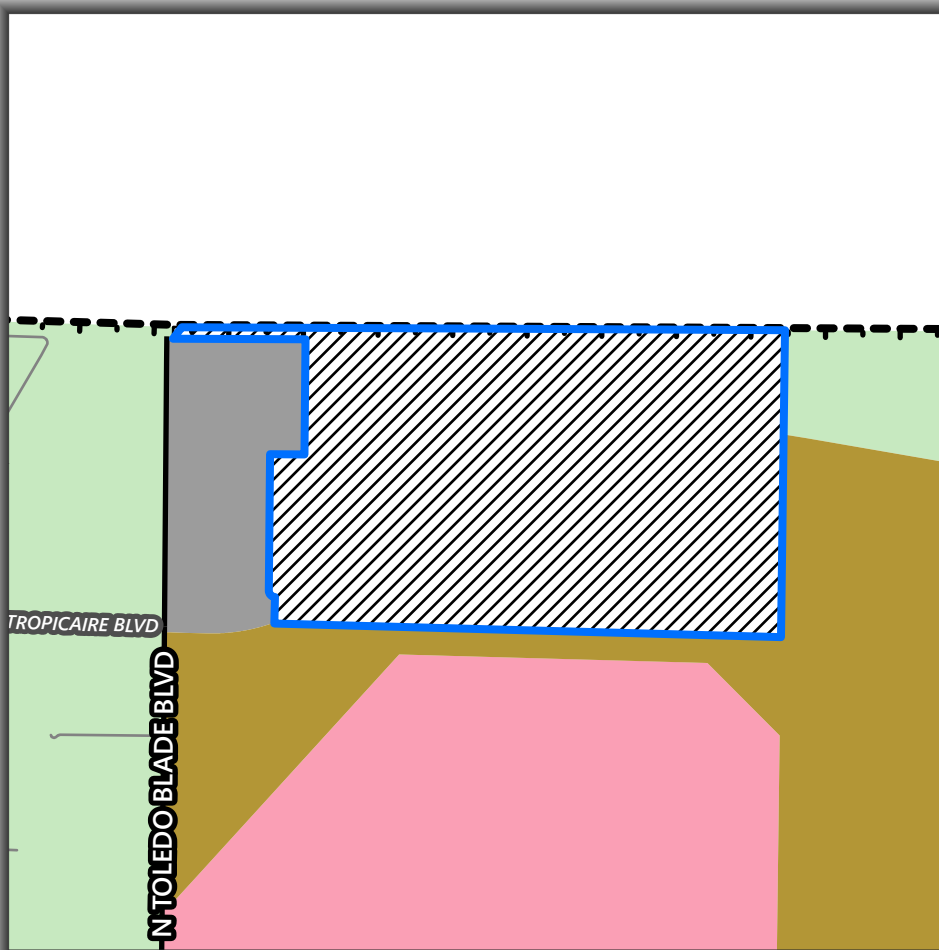
PROPOSED REVISION TO OFFICIAL ZONING MAP

REZ-23-137, Toledo Blade 320 RMF








Current Zoning
NZD - No Zoning Designation






Proposed Zoning
(RMF) Residential Multi-Family




Current Zoning

-  (AG) Agriculture
-  (ILW) Industrial/Light Warehouse
-  (NZD) No Zoning Designation
-  (PCD) Planned Community Development
-  (V) Village

Legend

-  Petition Boundary
-  City Boundary
- Streets**
-  Arterial
-  Collector
-  Local

Proposed Zoning

-  (RMF) Residential Multi-Family