



## City of North Port

### RESOLUTION NO. 2026-R-18

**A RESOLUTION OF THE CITY COMMISSION OF THE CITY OF NORTH PORT, FLORIDA AS THE GOVERNING BODY OF THE NORTH PORT ROAD AND DRAINAGE DISTRICT, AUTHORIZING THE PURCHASE OF REAL PROPERTY LOCATED ON SHOREWOOD STREET; DESCRIBED AS LOT 67, BLOCK 666 OF THE 17th ADDITION TO PORT CHARLOTTE SUBDIVISION, PARCEL IDENTIFICATION NUMBER 0958066667; INCORPORATING RECITALS; PROVIDING FOR FILING OF DOCUMENTS; PROVIDING FOR CONFLICTS; PROVIDING FOR SEVERABILITY; AND PROVIDING AN EFFECTIVE DATE.**

**WHEREAS**, the North Port Road and Drainage District (“the District”) seeks to acquire real property identified Parcel Identification Number 0958066667 (“the Parcel”); and

**WHEREAS**, Section 66-52 of the Code of the City of North Port, Florida authorizes the District to acquire any lands as may be necessary for the purposes of the District, including any property, whether real or personal, as may be necessary, desirable, or convenient for the providing of drainage services within the District; and

**WHEREAS**, the Parcel is necessary for the purposes of the District and is necessary, desirable, and convenient for the providing of permanent access to the waterway for future maintenance and rehabilitations; and

**WHEREAS**, the owners of the identified vacant Parcel has agreed to sell the property to the District, and

**WHEREAS**, any outstanding taxes due on the Parcels will be prorated; and

**WHEREAS**, the City Commission, as the governing body of the District, finds that these properties satisfy an immediate or future need of the District.

**NOW, THEREFORE, BE IT RESOLVED BY THE CITY COMMISSION OF THE CITY OF NORTH PORT, FLORIDA, SERVING AS THE GOVERNING BODY OF THE NORTH PORT ROAD AND DRAINAGE DISTRICT:**

#### **SECTION 1 – INCORPORATION OF RECITALS**

1.01 The above recitals are true and correct and are incorporated in this resolution by reference.

## SECTION 2 – RESOLUTION

- 2.01 The City Commission, sitting as the governing body of the North Port Road and Drainage District, authorizes the City Manager to take the actions identified in this resolution to purchase the real property bearing Sarasota County Property Appraiser parcel identification 0958066667, located on Shorewood Street in the City of North Port, and legally described as:

Lot 67, Block 666, Seventeenth Addition to Port Charlotte Subdivision, according to the map or plat thereof as recorded in Plat Book 13, Page 16, of the Public Records of Sarasota County, Florida.

Sarasota County Property Appraiser PID No. 0958066667.

Relevant portions of the plat are attached as Exhibit “A”.

- 2.02 The City Commission, sitting as the governing body of the North Port Road and Drainage District, approves the *Agreement for Purchase and Sale of Real Property*, attached as Exhibit B.
- 2.03 Transfer of ownership from the current property owner(s) to the North Port Road and Drainage District will be made via Warranty Deed.
- 2.04 The City Commission, sitting as the governing body of the North Port Road and Drainage District, authorizes the City Manager or designee to execute the documents referenced in this Resolution and to perform all other actions delegable by law that are necessary to negotiate, enter into, and consummate the proposed purchase of the Parcel for the price of \$23,000.00.
- 2.05 All identified exhibits are incorporated in this Resolution by reference.

## SECTION 3 – FILING OF DOCUMENTS

- 3.01 The City Clerk is directed to file a certified copy of this resolution with the Sarasota County Clerk of the Circuit Court to be duly recorded in the official records of the county.
- 3.02 The City Clerk is directed to record the fully executed original Warranty Deed with the Sarasota County Clerk of the Circuit Court to be duly recorded in the official records of the county, concurrent with the recording of this resolution.
- 3.03 The District will pay the applicable recording fees to the Sarasota County Clerk of the Circuit Court.

## SECTION 4 – CONFLICTS

- 4.01 In the event of any conflict between the provisions of this resolution and any other resolution, in whole or in part, the provisions of this resolution will prevail to the extent of the conflict.

**SECTION 5 – SEVERABILITY**

5.01 If a court of competent jurisdiction finds that any section, subsection, sentence, clause, phrase, or provision of this resolution is for any reason invalid or unconstitutional, that provision will be deemed a separate, distinct, and independent provision and will not affect the validity of the remaining portions of the resolution.

**SECTION 6 – EFFECTIVE DATE**

6.01 This resolution takes effect immediately.

ADOPTED by the City Commission of the City of North Port, Florida, acting in its capacity as the governing body of the North Port Road and Drainage District in public session on May 19, 2026.

THE CITY COMMISSION OF THE CITY OF NORTH  
PORT, FLORIDA AS THE GOVERNING BODY OF THE  
NORTH PORT ROAD AND DRAINAGE DISTRICT

---

PETE EMRICH  
MAYOR

ATTEST

---

HEATHER FAUST, MMC  
CITY CLERK

APPROVED AS TO FORM AND CORRECTNESS

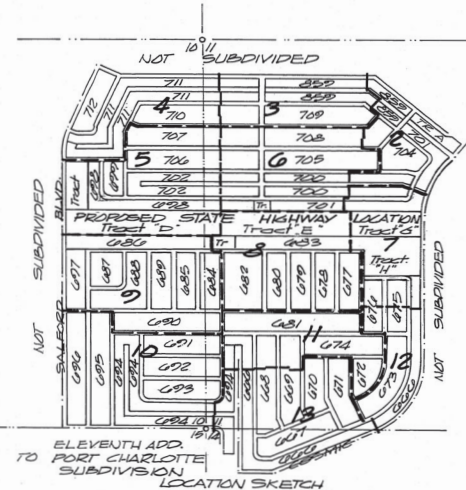
---

MICHAEL FUINO, B.C.S.  
CITY ATTORNEY

**SEVENTEENTH ADDITION TO  
PORT CHARLOTTE SUBDIVISION**

A SUBDIVISION IN SECTIONS 10, 11 & 14-TWP. 39 S-RANGE 21 EAST  
CITY OF NORTH PORT CHARLOTTE  
SARASOTA COUNTY, FLORIDA  
SHEET 1 OF 13 SHEETS

DISCAYNE ENGINEERING COMPANY  
ORDER NO. 32540 CIVIL ENGINEERS SCALE: 1"=100'  
MIAMI, FLORIDA MARCH 1960  
FB NO. 1147



**DESCRIPTION**

A portion of Sections 10, 11 and 14 Township 39 South, Range 21 East Sarasota County, Florida, more particularly described as follows: Begin at the northwest corner of said Section 14; thence run  $33^{\circ}23'00''E$ , 405 feet along the north line of said Section 14, being also the northerly boundary of ELEVANTH ADDITION TO PORT CHARLOTTE SUBDIVISION as recorded in Plot Book \_\_\_\_\_ at Pages \_\_\_\_\_ through \_\_\_\_\_ of the Public Records of Sarasota County, Florida, to the northeast corner of said ELEVANTH ADDITION TO PORT CHARLOTTE SUBDIVISION; thence run  $30^{\circ}37'00''W$ , 600 feet along the easterly boundary of said ELEVANTH ADDITION TO PORT CHARLOTTE SUBDIVISION to a point; thence run  $53^{\circ}23'00''E$ , 375 feet and a central angle of  $23^{\circ}46'10''$ ; thence run easterly along the arc of said curve to the left having a radius of 875 feet and a central angle of  $14^{\circ}08'$  feet to the point of tangency; thence run  $N66^{\circ}50'50''E$ , 1365.23 feet to the point of curvature of a curve to the left having a radius of 1000 feet and a central angle of  $61^{\circ}13'50''$ ; thence run northerly along the arc of said curve to the left 153.94 feet to the point of tangency; thence run  $N0^{\circ}37'00''E$ , 1910 feet to the point of curvature of a curve to the right having a radius of 990 feet and a central angle of  $39^{\circ}14'14''$ ; thence run northeasterly along the arc of said curve to the right 677.97 feet to the point of tangency; thence run  $N39^{\circ}51'14''E$ , 450.35 feet to a point; thence run  $N49^{\circ}23'02''W$ , 1419.53 feet to the point of curvature of a curve to the left having a radius of 75 feet and a central angle of  $39^{\circ}59'56''$ ; thence run westerly along the arc of said curve to the left 52.36 feet to the point of tangency; thence run  $N39^{\circ}23'00''W$ , 284.23 feet to a point on the east line of said Section 10; said point being 706.27 feet south of the northeast corner of said Section 10; thence continue  $N59^{\circ}23'00''W$ , 1201.27 feet to a point; thence run  $N65^{\circ}26'14''W$ , 325 feet to a point; thence run  $S21^{\circ}33'46''W$ , 371 feet to the point of curvature of a curve to the left having a radius of 1000 feet and a central angle of  $23^{\circ}56'46''$ ; thence run southerly along the arc of said curve to the left 479.4 feet to the point of tangency; thence run  $S0^{\circ}37'00''W$ , 3635 feet to a point on the south line of said Section 10 also

TOTAL LOTS PLATTED 1385

being on the northerly boundary of said ELEVANTH ADDITION TO PORT CHARLOTTE SUBDIVISION; thence run  $S39^{\circ}23'00''E$ , 1810 feet along the south line of said Section 10 being the northerly boundary of said ELEVANTH ADDITION TO PORT CHARLOTTE SUBDIVISION to the Point of Beginning; containing 20303 acres more or less AND TRACT D of said ELEVANTH ADDITION TO PORT CHARLOTTE SUBDIVISION.

**CERTIFICATE OF DEDICATION**

STATE OF FLORIDA ss GENERAL DEVELOPMENT CORPORATION, a Delaware Corporation, COUNTY OF DADE ss J. J. Bennett, a true representation of the land described and shown to the best of my knowledge and belief, and that permanent reference monuments have been placed as required in survey laws of Florida.

GENERAL DEVELOPMENT CORPORATION, a Delaware Corporation, authorized to do business in the State of Florida, by its duly elected President, F.E. Mackle, Jr. and its duly elected Secretary, E.J. Mackle, and Florida West Coast Land Company, a Florida Corporation, by its duly elected Vice President, F.E. Mackle, Jr. and by its duly elected Secretary, E.J. Mackle, acting by and with the authority of their board of directors do hereby dedicate and set apart all of the Avenues, Boulevards, Streets, Drive, Road, Lane, Circle, Terraces, Waterways and Drainage Rights-of-Way as shown or described on this plat to the use of the general public forever.

The easements hereinafter described are expressly reserved to GENERAL DEVELOPMENT CORPORATION and FLORIDA WEST COAST LAND COMPANY their affiliates, successors or assigns, for the purposes expressed: a 20 foot maintenance easement at the lot line abutting to and adjacent to all Canals, Waterways and Drainage Rights-of-Way, a 10 foot easement at the rear of each lot and a 6 foot easement at each side lot line for the installation and maintenance of underground and overhead utilities, and for surface drainage by swale or underground provision and for any purpose consistent with good practice for the development of this project, except that use of easements along the side lot lines shall be limited to one side of any one lot, side lot lines coincident with street rights-of-way lines, shall contain no easements, and where more than one lot is intended as a building site the outside boundaries of said building site shall contain said side easements.

IN WITNESS WHEREOF: GENERAL DEVELOPMENT CORPORATION has caused these presents to be executed by its President and attested by its Secretary and FLORIDA WEST COAST LAND COMPANY has caused these presents to be executed by its Vice President and attested by its Secretary, by and with the authority of their Boards of Directors, this 27 day of March, AD 1960.

Attest: F. E. Mackle, Jr. Secretary By: F. E. Mackle, Jr. President  
GENERAL DEVELOPMENT CORPORATION  
Attest: E. J. Mackle Secretary By: F. E. Mackle, Jr. Vice President  
FLORIDA WEST COAST LAND COMPANY

STATE OF FLORIDA ss Before me, the undersigned Notary Public, personally appeared COUNTY OF DADE ss F.E. Mackle, Jr., President and E.J. Mackle, Secretary of GENERAL DEVELOPMENT CORPORATION, a Delaware Corporation authorized to do business in the State of Florida, and F.E. Mackle, Jr. Vice President and E.J. Mackle, Secretary of FLORIDA WEST COAST LAND COMPANY, a Florida Corporation, to me well known to be the individuals described in and who executed the foregoing certificate of dedications and that they each duly acknowledged before me that they executed the same, as such officers for and on behalf of said corporations.

WITNESS my hand and official seal at Dade County, Florida this 27 day of MARCH AD 1960  
My Commission expires \_\_\_\_\_  
Constantine Carroll  
Notary Public State of Florida at Large

**CERTIFICATE OF APPROVAL OF CITY COMMISSION**

STATE OF FLORIDA ss It is hereby certified that this plat has been officially approved for COUNTY OF SARASOTA ss record by the City Commission of the City of North Port, Florida, at the City of North Port, Florida this 11th day of APRIL AD 1960.

**CERTIFICATE OF APPROVAL OF COUNTY CLERK**

STATE OF FLORIDA ss I, W.A. Wynne, County Clerk of Sarasota County, Florida, hereby certify, in form with all the requirements of the laws of Florida pertaining to maps and plats, and this plat has been filed for record in Plot Book 19 at Pages 15-16 of the Public Records of Sarasota County, Florida this 16th day of Dec. AD 1960.

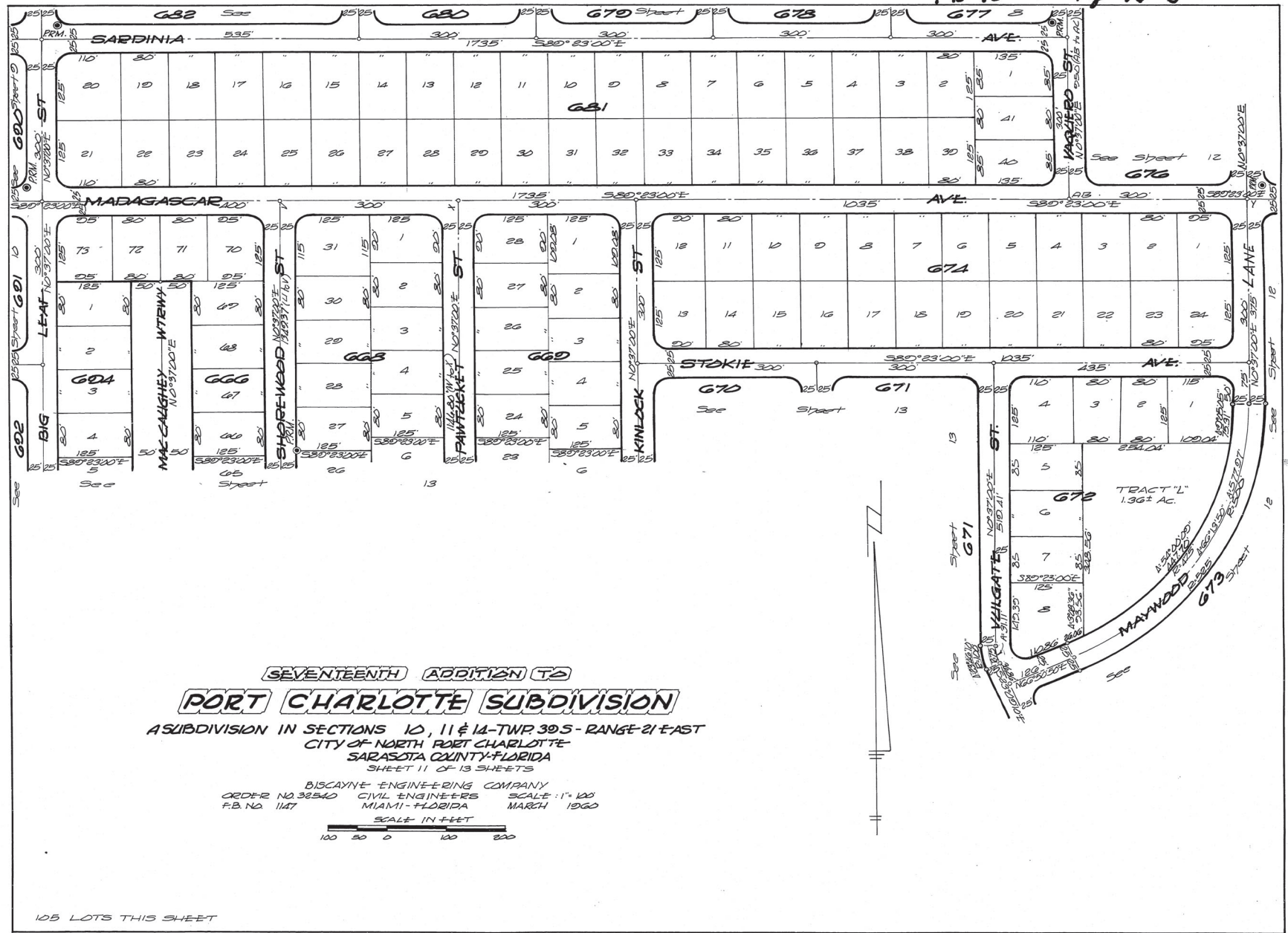
**CERTIFICATE OF SURVEYOR**

STATE OF FLORIDA ss I, the undersigned land surveyor, hereby certify that this plat is a true representation of the land described and shown to the best of my knowledge and belief, and that permanent reference monuments have been placed as required in survey laws of Florida.

**CERTIFICATE OF APPROVAL OF COUNTY COMMISSION**

STATE OF FLORIDA ss It is hereby certified that this plat has been officially approved for record by the Board of County Commissioners of the County of Sarasota, Florida, this 30th day of November AD, 1960.

By: J. J. Bennett President  
DISCAYNE ENGINEERING COMPANY  
Registered Engineer No. 145  
Registered Surveyor No. 46  
STATE OF FLORIDA  
W. S. Boulton  
Chairman, Board of County Commissioners



**SEVENTEENTH ADDITION TO**  
**PORT CHARLOTTE SUBDIVISION**  
 A SUBDIVISION IN SECTIONS 10, 11 & 14-TWP 30 S-RANGE 21 EAST  
 CITY OF NORTH PORT CHARLOTTE  
 SARASOTA COUNTY-FLORIDA  
 SHEET 11 OF 13 SHEETS

DISCAYNE ENGINEERING COMPANY  
 ORDER NO. 32540 CIVIL ENGINEERS SCALE: 1"=100'  
 P.B. NO. 1147 MIAMI-FLORIDA MARCH 1960  
 SCALE IN FEET  
 100 50 0 100 200

105 LOTS THIS SHEET

**AGREEMENT FOR PURCHASE AND SALE OF REAL PROPERTY – PID NO. 0958066667**

This *Agreement for Purchase and Sale of Real Property* ("Agreement") is made and entered into by and between **North Port Road and Drainage District, a special district of the City of North Port, Florida, a municipal corporation of the State of Florida** ("Buyer"), and **Joseph Cacciapuoti and Deborah J. Cacciapuoti, as Co-Trustees of the Joseph Cacciapuoti and Deborah J. Cacciapuoti Revocable Trust, dated November 9, 2021**, ("Seller"), whose address is 1831 SW Import Drive, Port St. Lucie, Florida, 34953-2414.

In consideration of the mutual covenants contained herein, the sufficiency and receipt of which are acknowledged, the parties agree as follows:

**1. EFFECTIVE DATE**

This Agreement is effective as of the date the last party approves or executes it (the "Effective Date").

**2. SALE OF PROPERTY**

The Seller agrees to sell, assign, transfer, and convey to the Buyer, and the Buyer agrees to purchase from the Seller that certain real property ("Property") consisting of ± 0.23 acres (10,000) square feet) of land, described as:

Lot 67, Block 666, 17<sup>th</sup> Addition to Port Charlotte Subdivision, according to the map or plat thereof as recorded in Plat Book 13, Page 16, of the Public Records of Sarasota County, Florida.

Sarasota County Property Appraiser PID # 0958066667,

together with all of the Seller's interest in the property, including but not limited to: (i) all privileges and other rights appurtenant to the Property, if any; (ii) all fill and top soil thereon, if any; (iii) all oil, gas, water, and mineral rights possessed by the Seller, if any; (iv) all right, title, and interest of the Seller in and to any and all streets, roads, highways, easements, drainage rights, and rights-of-way appurtenant to the Property, if any; and (v) all right title and interest of the Seller in and to any and all covenants, restrictions, agreements, and riparian rights benefiting the Property, if any.

**3. CLEAR AND MARKETABLE TITLE**

A. Warranties. The Seller warrants that the Seller is the sole owner of the Property in fee simple and the Seller will convey good, recordable, marketable, insurable title free and clear of all encumbrances to the Buyer at closing. **The Seller agrees to hold harmless, defend, and indemnify the Buyer for any defect or cloud upon the title.** The Seller acknowledges that all warranties found in law are in effect.

B. Title Insurance.

- The Seller agrees to purchase title insurance.
- The Buyer agrees to purchase title insurance.
- The Buyer waives title insurance.

**4. PURCHASE PRICE**

In consideration of the Seller conveying the Property to the Buyer, the Buyer shall pay to the Seller the sum of Twenty-Three Thousand and no/100 dollars (\$23,000.00) ("Purchase Price"), payable at closing.

**5. EARNEST MONEY DEPOSIT N/A**

- A. The escrow agent for this purchase is: \_\_\_\_\_ N/A \_\_\_\_\_ ("Escrow Agent").
- B. The Buyer agrees to deposit earnest money with the Escrow Agent in the amount of \_\_\_\_\_ and no/100 dollars (\$ \_\_\_\_\_) ("Earnest Money") as consideration no later than end of business on \_\_\_\_\_, 20\_\_.
- C. The Escrow Agent will hold the Earnest Money in a separate trust or escrow account in accordance with Florida law by .
- D. Disposition of Earnest Money. The Earnest Money will be applied to the Purchase Price at closing, subject to the Buyer's ability to perform under the terms of this Agreement. Unless otherwise specified in this Agreement, if the sale of the Property does not close because the Seller has failed to meet any material term of this Agreement, then the Escrow Agent shall refund the Earnest Money to the Buyer in accordance with Florida law. If the sale of the Property does not close and the Seller has met all terms of this Agreement, then the Seller is entitled to keep the Escrow Money and the Escrow Agent shall deliver the Earnest Money to the Seller.

**6. SELLER'S DISCLOSURES**

The Seller must provide the following documents to the Buyer no later than twenty (20) calendar days before the closing date, to the extent the documents are within the Seller's possession or control. All records must be provided at the Seller's sole cost and expense.

- A. Title Commitment. If applicable, a title commitment from a title company and a copy of each instrument or document listed as an exception to title in the title commitment;
- B. Disclosure Statement. A Seller's property disclosure on the form approved by the Florida Association of Realtors;
- C. Leases. All current leases, as well as all documents related to any ongoing evictions or legal matters related to the Property;
- D. Other Contracts. All management agreements and contracts affecting the Property;
- E. Studies and Reports. All studies and reports related to the Property, including but not limited to environmental reports, soil studies, seismic studies, physical inspection reports, site plans. and surveys. Seller must identify any studies of which the Seller is aware but that are not in the Seller's possession or control;
- F. Written Notices. All notices relating to the violation of any local, state, or federal law on the Property, including but not limited to environmental laws, land use, zoning compliance, or building codes; and

- G. Other Documents. All other documents related to the Property that could serve as evidence to adversely affect its value.

## 7. SURVEY

- A. Applicable Survey. The parties agree that:

Existing Recorded Surveys are Satisfactory. The parties agree that the survey provided in accordance with Section 6 shall be adequate to fulfill the survey obligations of the Buyer.

New Survey Requested. The Seller will, at the Seller's expense, obtain a certified survey of the Property from a certified and registered surveyor within the State. The Seller will deliver the survey to the Buyer no later than twenty (20) business days prior to the closing date.

- B. Encroachments. If the survey reveals encroachments on the Property or that the improvements encroach on the lands of another, the encroachments will constitute a title defect. The Buyer shall have the right to terminate this Agreement with written notice to the Seller within 30 calendar days of being notified of the title defect. A title defect will constitute the Seller's breach of a material term of this Agreement for purposes of disposition of the Escrow Money.

## 8. CONDITION PRECEDENT - CITY COMMISSION APPROVAL

The Buyer's obligation to perform on this Agreement is conditioned upon the City Commission of the City of North Port, Florida ("City Commission") approving this Agreement as the governing body of the North Port Road and Drainage District.

## 9. CLOSING

The Buyer shall select the closing agent. Unless otherwise agreed to by the parties, closing on the Property will take place within 90 days of the City Commission's approval of this Agreement as the governing body of the North Port Road and Drainage District. The Buyer will work with the closing agent to make reasonable efforts to inform the Seller at least seven (7) days prior to the closing of the closing date, time, and place.

## 10. CLOSING COSTS AND DOCUMENTS

The Buyer agrees to pay all reasonable closing costs. Taxes will be prorated as of the scheduled closing date. The purchase price will be disbursed to the Seller or the Seller's agent at the time of closing, except outstanding taxes, which, if due, will be withheld at closing. Seller agrees to sign and provide a Warranty Deed and all other relevant closing documents at closing, and acknowledge(s) that the closing and payment is contingent on the Seller's ability to convey clear, recordable, marketable, insurable, and complete title at the closing.

## 11. HAZARDOUS MATERIALS

The Seller warrants to the Buyer that to the best of the Seller's knowledge, information and belief, the Property has not been nor is currently used as a disposal site for toxic or other hazardous waste materials. This warranty survives the closing and continues for so long as there is liability imposed on the Buyer under any applicable federal or state law. If the Buyer obtains an Environmental Site Assessment that confirms the presence of hazardous materials on the Property, then the Buyer, at its sole option, may elect to terminate this Agreement and neither party shall have any further obligations under this Agreement.

## 12. ASSESSMENTS AND TAXES

- A. Assessments. The Seller warrants that there are no unpaid assessments against any portion of the Property (except ad valorem taxes for the current year), whether or not they have become liens. The Seller shall notify the Buyer of any unpaid assessments that are brought to the Seller's attention after the Effective Date.
- B. Outstanding Taxes and Other Charges. The Seller will pay or cause to be paid promptly all outstanding ad valorem taxes and any other taxes, assessments, outstanding sewer and water charges, and all other outstanding governmental charges levied or imposed upon or assessed against the Property that are due on or prior to the closing date.

## 13. ENCUMBRANCES

The Seller hereby covenants and agrees that from the Effective Date until the closing date, the Seller will not, without the Buyer's prior written consent, grant or otherwise voluntarily create or consent to the creation of any easement, restriction, lien, or encumbrance affecting the Property.

## 14. DEFAULT; REMEDIES

If any party defaults under this Agreement, the non-defaulting party may waive the default and proceed to closing, seek specific performance, or refuse to close and elect to receive the return of any money paid, each without waiving any action for damages, or exercise any other remedy permitted by law or in equity resulting from the default.

## 15. NOTICES

All notices, requests, demands, and other communications pursuant to this Agreement shall be in writing and shall be delivered by hand; UPS or FedEx; or certified United States mail (postage prepaid), return receipt requested, and addressed as follows. Notices will be deemed delivered upon deposit with the carrier, deposit in the U.S. Mail, or upon hand delivery.

If to the Seller:	Joseph Cacciapuoti, Co-Trustee Deborah J. Cacciapuoti, Co-Trustee 1831 SW Import Drive Port St. Lucie, FL 34953-2414
If to the Buyer:	City of North Port, Florida Public Works Director 1100 N. Chamberlain Blvd. North Port, FL 34286
With a copy to:	City Attorney 4970 City Hall Blvd. North Port, FL 34286 <a href="mailto:northportcityattorney@northportfl.gov">northportcityattorney@northportfl.gov</a>

**16. RECORDING**

The parties agree that before the recording of the deed can take place, funds provided shall be in one of the following forms: cash, interbank electronic transfer, money order, certified check or cashier's check drawn on a financial institution located in the State of Florida, or any above combination that permits the Seller to convert the deposit to cash no later than the next business day.

**17. MISCELLANEOUS**

- A. Authority to Execute Agreement. The signature by any person to this Agreement shall be deemed a personal warranty that the person has the full power and authority to bind any corporation, partnership, or any other business or governmental entity for which the person purports to act hereunder.
- B. Binding Effect/Counterparts. By the signatures affixed hereto, the Parties intend to be bound by the terms and conditions hereof. This Agreement is binding upon and shall inure to the benefit of the Parties and their respective heirs, executors, administrators, successors and assigns. It may be signed in counterparts.
- C. Governing Law and Venue. This Agreement is intended to be performed in the State of Florida and shall be governed and construed in all respects in accordance with the laws of the State of Florida. The exclusive venues for any legal or judicial proceedings in connection with the enforcement or interpretation of this Contract are the Circuit Court of the Twelfth Judicial Circuit in and for Sarasota County, Florida and the United States District Court for the Middle District of Florida.
- D. No Agency. Nothing contained herein shall be deemed or construed as creating the relationship of principal and agent, or of partnership or joint venture, between the Parties, it being understood and agreed that no provision contained herein, or any acts of the Parties shall be deemed to create any relationship between them other than that as detailed herein.
- E. Severability. In the event any court shall hold any provision of this Agreement to be illegal, invalid, or unenforceable, the remaining provisions shall be valid and binding upon the parties. One or more waivers by either party of any breach of any provision, term, condition or covenant shall not be construed as a waiver of a subsequent breach by the other party.
- F. Headings. The descriptive titles appearing in each respective paragraph are for convenience only and are not a part of this Agreement and do not affect its construction.
- G. Complete Agreement. This Agreement incorporates and includes all prior negotiations, correspondence, agreements, or understandings between the parties, and the parties agree that there are no commitments, agreements or understandings concerning the subject matter of this Agreement that are not contained in this document. This Agreement supersedes all other agreements between the parties, whether oral or written, with respect to the subject matter.
- H. Amendment. No amendment, change, or addendum to this Agreement is enforceable unless agreed to in writing by both parties and incorporated into this Agreement. Any amendments changing City's financial obligations under this Agreement shall require approval by the City Commission. The City Commission hereby authorizes the City Manager or City Manager's authorized designee to approve and execute all Agreement amendments on behalf of City that do not change City's financial obligations under this Agreement.

- I. Assignment. The Seller shall not assign this Agreement, or any interest therein or any right or privilege appurtenant thereto or to the Property without first obtaining the Buyer's written consent, which shall not be unreasonably withheld. the Buyer's consent to one assignment by a party other than the Seller shall not be consent to any subsequent assignment by any other person. Any unauthorized assignment shall be void and shall terminate this Agreement at the Buyer's option. Subject to the terms of the preceding sentence, all terms of this Agreement shall be binding upon and shall inure to the benefit of and be enforceable by the parties hereto and their respective legal representative, heirs, successors, and assigns.
  
- J. Non-Discrimination. The City of North Port, Florida does not discriminate on the basis of race, color, national origin, sex, age, disability, family, or religious status in administration of its programs, activities, or services. The Seller must not administer this Agreement in an unlawfully discriminatory manner, nor deny participation in or the benefits of same to any individual based on that individual's race, color, national origin, sex, age, disability, family or religious status, marital status, sexual orientation, gender identity or expression, or physical characteristic.

*(This space intentionally left blank; signature pages to follow)*

This Agreement has been executed by the Seller on the date set forth below.

**SELLER**

**Joseph Cacciapuoti, as Co-Trustee of the Joseph Cacciapuoti and Deborah J. Cacciapuoti Revocable Trust, dated November 9, 2021**

[Signature]  
Witness No. 1

[Signature]  
Signature

Michael Szparaga  
Printed Name

3/18/2026  
Date

[Signature]  
Witness No. 2

Zelin Carrajed  
Printed Name


**ACKNOWLEDGEMENT**

STATE OF FLORIDA  
COUNTY OF Saint Lucie

The foregoing instrument was acknowledged before me by means of  physical presence or  online notarization, this 18 day of March 2026, by **Joseph Cacciapuoti, Co-Trustee, as (Seller).**

[Signature]  
Notary Public

✓ Personally Known OR      Produced Identification  
Type of Identification Produced FHDL



This Agreement has been executed by the Seller on the date set forth below.

**SELLER**

Deborah J. Cacciapuoti, as Co-Trustee of the Joseph Cacciapuoti and Deborah J. Cacciapuoti Revocable Trust, dated November 9, 2021

[Signature]  
Witness No. 1

[Signature]  
Signature

Michael Szparaga  
Printed Name

3-18-2026  
Date

[Signature]  
Witness No. 2

Zein Carvajal  
Printed Name


**ACKNOWLEDGEMENT**

STATE OF FLORIDA  
COUNTY OF Saint Lucie

The foregoing instrument was acknowledged before me by means of  physical presence or  online notarization, this 18 day of March 2026, by **Deborah J. Cacciapuoti, Co-Trustee**, as (Seller).

[Signature]  
Notary Public

Personally Known OR  Produced Identification  
Type of Identification Produced FLDL



Approved by the City Commission of the City of North Port, Florida, acting as the governing body of the North Port Road and Drainage District, on May 19, 2026.

**BUYER**  
**NORTH PORT ROAD AND DRAINAGE DISTRICT**

---

A. JEROME FLETCHER II, ICMA-CM, MPA  
CITY MANAGER

ATTEST

---

HEATHER FAUST, MMC  
CITY CLERK

APPROVED AS TO FORM AND CORRECTNESS

---

MICHAEL FUINO, B.C.S.  
CITY ATTORNEY