



City of North Port

ORDINANCE NO. 2023-31

AN ORDINANCE OF THE CITY OF NORTH PORT, FLORIDA, AMENDING THE FUTURE LAND USE DESIGNATION FROM LOW DENSITY RESIDENTIAL TO MEDIUM DENSITY RESIDENTIAL FOR A ±18.63 ACRE AREA GENERALLY LOCATED NORTH OF HILLSBOROUGH BOULEVARD AND WEST OF TOLEDO BLADE BOULEVARD; AMENDING THE CITY OF NORTH PORT COMPREHENSIVE PLAN CHAPTER 2, FUTURE LAND USE MAP 2-7; PROVIDING FOR FINDINGS; PROVIDING FOR ADOPTION; PROVIDING FOR CONFLICTS; PROVIDING FOR SEVERABILITY; AND PROVIDING AN EFFECTIVE DATE.

1
2 **WHEREAS**, the City of North Port is committed to planning and managing the future growth and
3 development of the City; and

4
5 **WHEREAS**, pursuant to Article VIII, Section 2(b) of the Constitution of the State of Florida, the North Port
6 City Charter, and the Community Planning Act, Florida Statutes Chapter 163, Part II, the City is authorized
7 and required to adopt a Comprehensive Plan; and

8 **WHEREAS**, on March 15, 1989, the City Commission adopted Ordinance No. 89-3, establishing the North
9 Port Comprehensive Plan (“Comprehensive Plan”), as revised and updated in its entirety; and

10 **WHEREAS**, on June 27, 2017, the City Commission adopted Ordinance No. 2016-34, approving the
11 Evaluation and Appraisal Report-based Comprehensive Plan Amendment; and

12 **WHEREAS**, petition CPA-23-124 seeks to change the future land designation of a ± 18.63 acre area from
13 Low Density Residential to Medium Density Residential, and to amend the Comprehensive Plan Future
14 Land Use Map 2-7 (Amendment); and

15
16 **WHEREAS**, on November 2, 2023, the Planning and Zoning Advisory Board, acting as the Local Planning
17 Agency for the City of North Port, held a duly advertised public hearing and recommended approval of the
18 proposed Amendment to the City Commission; and

19
20 **WHEREAS**, the City Commission of the City of North Port held duly noticed public hearings at first and
21 second reading of this ordinance to review the recommendations of the Planning and Zoning Advisory
22 Board and to receive public comment on the subject matter of this ordinance; and

23
24

25 **WHEREAS**, the City Commission has determined that the proposed Amendment serves the public health,
26 safety, and welfare of the citizens of the City of North Port, Florida.

27
28 **NOW, THEREFORE, BE IT ORDAINED BY THE CITY COMMISSION OF THE CITY OF NORTH PORT, FLORIDA:**

29
30 **SECTION 1 – FINDINGS**

31
32 1.01 The above recitals are true and correct and are incorporated in this ordinance by reference.

33
34 1.02 Pursuant to Florida Statutes Section 166.041(4)(c), a business impact estimate was not required
35 because this ordinance is enacted to implement Part II of Florida Statutes Chapter 163, relating
36 to growth policy, county and municipal planning, and land development regulation, including
37 zoning, development orders, development agreements, and development permits.

38
39 **SECTION 2 – ADOPTION**

40
41 2.01 The City Commission hereby amends the City of North Port Comprehensive Plan Future Land Use
42 designation from Low Density Residential to Medium Density Residential for a ± 18.63 acre area,
43 generally located north of Hillsborough Boulevard and west of Toledo Blade Boulevard and
44 described on the boundary survey attached as “Exhibit A” (“Subject Property”).

45
46 2.02 The City Commission hereby amends the North Port Comprehensive Plan Future Land Use
47 Map 2-7 as shown in the attached “Exhibit B”, reflecting the amended land use designation of the
48 Subject Property.

49
50 2.03 All identified exhibits are incorporated in this ordinance by reference.

51
52 **SECTION 3 – CONFLICTS**

53
54 3.01 In the event of any conflict between the provisions of this ordinance and any other ordinance, in
55 whole or in part, the provisions of this ordinance will prevail to the extent of the conflict.

56
57 **SECTION 4 – SEVERABILITY**

58
59 4.01 If a court of competent jurisdiction finds that any section, subsection, sentence, clause, phase, or
60 provision of this ordinance is for any reason invalid or unconstitutional that provision will be
61 deemed a separate, distinct, and independent provision and will not affect the validity of the
62 remaining portions of the ordinance.

63
64 **SECTION 5 – EFFECTIVE DATE**

65
66 5.01 The effective date of this Comprehensive Plan Amendment, if the amendment is not timely
67 challenged, shall be thirty-one (31) days after the Florida Department of Economic Opportunity
68 (“DEO”) notifies the City of North Port that the Comprehensive Plan Amendment package is
69 complete, or if the Amendment is timely challenged, the Florida DEO or Administration
70 Commission enters a final order determining the adopted Amendment is in compliance, as

71 provided in Section 163.3187, Florida Statutes. No development orders, development permits,
72 or land uses dependent on this Amendment may be issued before it has become effective.

73
74 READ BY TITLE ONLY at first reading by the City Commission of the City of North Port, Florida in public
75 session on November 28, 2023.

76
77 ADOPTED by the City Commission of the City of North Port, Florida on the second and final reading in
78 public session on December 12, 2023.

79
80
81 CITY OF NORTH PORT, FLORIDA

82
83
84 _____
85 BARBARA LANGDON
86 MAYOR

87
88 ATTEST:

89
90
91 _____
92 HEATHER FAUST, MMC
93 CITY CLERK

94
95
96 APPROVED AS TO FORM AND CORRECTNESS:

97
98 _____
99 AMBER L. SLAYTON, B.C.S.
100 CITY ATTORNEY

101



Prepared on 7/20/2023
by Planning Division

PROPOSED REVISION TO FUTURE LAND USE MAP 2-7 EXHIBIT TO ORDINANCE NUMBER 2023-## CPA-23-124, SERENITY

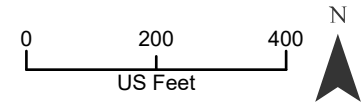
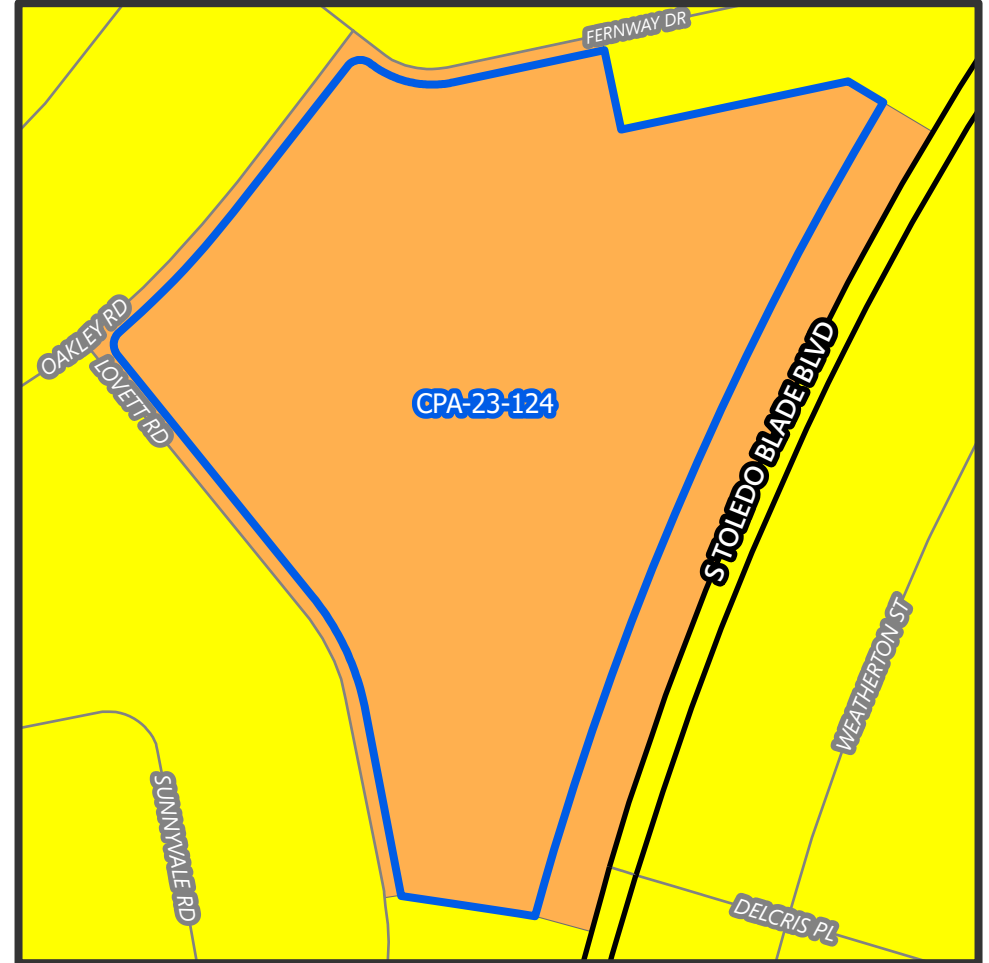
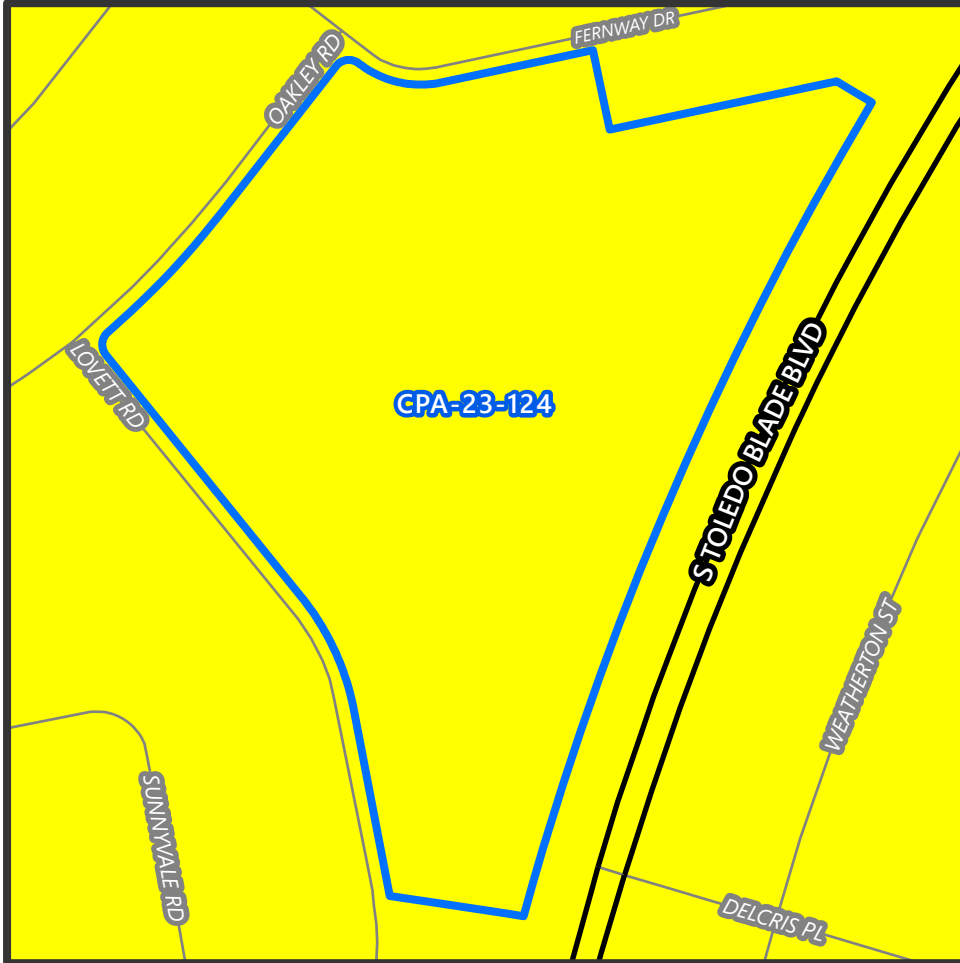






Exhibit B to Ordinance No. 2023-31

Current Future Land Use LOW DENSITY RESIDENTIAL

Proposed Future Land Use MEDIUM DENSITY RESIDENTIAL



-  Petition Boundary
-  City Boundary
-  LOW DENSITY RESIDENTIAL
-  MEDIUM DENSITY RESIDENTIAL

NOTE: THIS MAP CANNOT BE CORRECTLY INTERPRETED INDEPENDENTLY OF NORTH PORT COMPREHENSIVE PLAN AS ADOPTED BY ORDINANCE NO. 97-27, AS SAME AS MAY BE AMENDED FROM TIME TO TIME.