



CITY OF NORTH PORT
SARASOTA COUNTY, FLORIDA
4970 City Hall Boulevard – North Port, FL. 34286

CODE COMPLIANCE HEARING

CITY OF NORTH PORT, FLORIDA	}	
Petitioner,	}	
vs.	}	
HAROLD J LACKLAND	}	
Respondent(s)	}	CASE NO.: 24-970
	}	CERTIFIED MAIL NO.: 9589071052700187023400
ADDRESS OF VIOLATION:	}	
3511 Matador Rd	}	
North Port, FL	}	
PARCEL ID.: 0969062106	}	

NOTICE OF MANDATORY HEARING

Pursuant to the attached AFFIDAVIT OF VIOLATION dated *March 26, 2024*, **YOU ARE HEREBY FORMALLY NOTIFIED** that at **9:00 a.m.**, or as soon thereafter as possible, **on June 27, 2024**, in City Chambers, City Hall, **4970 City Hall Boulevard, North Port, Florida**, there will be a public hearing to determine whether or not you have violated certain CITY OF NORTH PORT, FLORIDA CODES/ORDINANCES with regard to the CODE OF THE CITY OF NORTH PORT, FLORIDA. A **NOTICE OF VIOLATION**, dated *March 15, 2024*, was previously served by **REGULAR MAIL**.

The attached **AFFIDAVIT OF VIOLATION** specifying the Code Provisions violated and the facts and circumstances of the CODE VIOLATION have been filed with the CITY OF NORTH PORT, CITY CLERK.

YOU ARE HEREBY ORDERED to appear before the HEARING OFFICER of the CITY OF NORTH PORT, FLORIDA on **June 27, 2024**, to present your case with regard to the violation stated in the attached AFFIDAVIT OF VIOLATION.

In exercising their power under CHAPTER 162, FLORIDA STATUTES, and CHAPTER 2, ARTICLE IX, CODE ENFORCEMENT, CITY OF NORTH PORT finds a violation exists, it shall:

- (a) Order the violator to pay administrative fine in amount consistent with Section 2-511, Code of the City of North Port, for each day the violation(s) exists beyond the date set for compliance by the HEARING OFFICER. If the violation(s) is a repeat violation occurring within the last five (5) years, administrative fine(s) may be imposed, for each day the repeat violation continues, beginning with the date the repeat violation is found to have occurred by the Property Standard Inspector;
- (b) Order the violator to pay a fine not to exceed \$1,000.00, \$2,000.00, \$5,000.00, or \$25,000 per violation, dependent upon the violation, if the violation was irreparable or irreversible in nature. If it pertains to unsafe abatement as determined by the building Official. There is no maximum fine cap defined in 2-511(b)(1)(d); and
- (c) Issue orders having the force of law to command whatever steps necessary to bring the violation(s) into compliance.

CONSISTENT WITH SECTION 162.09(1) FLORIDA STATUTES, NO OTHER HEARING SHALL BE NECESSARY FOR THE ISSUANCE OF THE ORDER ASSESSING THE ADMINISTRATIVE FINE(S).

In the event that the violator does not pay the administrative fine(s) (if any) prescribed by the CITY OF NORTH PORT, FLORIDA HEARING OFFICER at the hearing, the CITY OF NORTH PORT may establish a lien against the violator's property on which the violation(s) exists and upon any other real or personal property owned by the violator in accordance with Section 162.09(3), Florida Statutes and Section 2, CODE OF THE CITY OF NORTH PORT, FLORIDA. Should it become necessary for the CITY OF NORTH PORT, FLORIDA to foreclose on such a lien, the RESPONDENT(S) could be liable for additional expenses including, but not limited to, reasonable attorney fees, costs, and expenses incurred by the CITY OF NORTH PORT, FLORIDA or its agents and the same may be assessed as cost in the foreclosure action.

Although you may represent yourself, you have the right to an attorney at your own expense to represent you before the HEARING OFFICER. You have the right to record the proceedings of the hearing at your own expense. You also will have the opportunity to present witnesses as well as question the witnesses who may testify against you prior to the HEARING OFFICER making a determination. Please be prepared to present evidence at the hearing why you should not be found in violation of the Code Provision cited in the attached AFFIDAVIT OF VIOLATION and, in the case of a repeat violation, why an administrative fine(s) shall not be assessed.

A copy of the ORDER FOR COMPLIANCE and ORDER ASSESSING ADMINISTRATIVE FINE(S) shall be provided to you by Certified Mail, Return Receipt Requested, within fifteen (15) days following the date the orders are rendered.

THE CITY OF NORTH PORT MAY PROCEED IN THE ABSENCE OF ANY PARTY, THEIR AGENT, OR THEIR ATTORNEY, WHO AFTER DUE NOTICE, FAILS TO BE PRESENT AT THE HEARING.

If you should have any questions or ***compliance has been achieved***, please contact the Code Compliance Inspector whose name appears on the attached AFFIDAVIT OF VIOLATION, at **(941) 429-7186**, or write to them at 4970 City Hall Boulevard, North Port, FL 34286.

<http://www.northportfl.gov>

PLEASE GOVERN YOURSELF ACCORDINGLY.


HEATHER FAUST, City Clerk

CERTIFICATE OF SERVICE

I HEREBY CERTIFY that a true and correct copy of this NOTICE OF MANDATORY HEARING has been served upon the RESPONDENT(S) by ***Certified Mail/Return Receipt Requested*** at 4613 LINDENWOOD CT MATTESON IL 60443-1810.

DATED: March 27, 2024

SERVER – CITY OF NORTH PORT





**CITY OF NORTH PORT
SARASOTA COUNTY, FLORIDA
CODE COMPLIANCE DIVISION
4970 City Hall Boulevard – North Port, FL. 34286**

CITY OF NORTH PORT, FLORIDA }
Petitioner, }
vs. }
HAROLD J LACKLAND }
Respondent(s) } **CASE NO.: 24-970**
} }
ADDRESS OF VIOLATION: }
3511 MATADOR RD }
NORTH PORT, FL }
PARCEL ID.: 0969062106 }

AFFIDAVIT OF VIOLATION

STATE OF FLORIDA :
: ss
COUNTY OF SARASOTA :

The undersigned CODE COMPLIANCE INSPECTOR, upon his/her oath, deposes and says:

Respondent(s) has been served with a Notice of Violation and Order to Correct Violation, dated March 15, 2024, by first class mail, a copy of which is attached.

(1) The following complaint was received in the Code Compliance Division:

3/5/2024, 12:09:01 PM KSCHAUER Received a call from the complainant, McGuire, regarding a possible homeless camp on Matador rd at parcel#0969062106. Parcel located and I observed a blue tarp tent and miscellaneous items and trash from the roadway. I also observed a dark vehicle which appeared to have broken out windows etc. I notified NPPD to investigate the camp and vehicle and escort me onto the property for inspection.

(2) The following Ordinance Provision(s) Violation still exists:

Violation Description

Chapter 42-23, North Port City Code; Accumulation of Debris - It shall be unlawful for any owner of any lot to accumulate or permit the accumulation of including, but not limited to, unusable household items, trash, lumber or any other building materials or equipment for which immediate use cannot be established, tires, parts of vehicles or any other items which create a fire and/or health hazard or creates an unnatural breeding place for snakes, rats, mosquitoes or any vermin, emit noxious odors, or other unsanitary or unsafe conditions and in general appearance and condition, creates a slum appearance which tends to have a decreasing value effect on the neighboring property and premises.

Violation Text

Accumulation of debris on this undeveloped parcel consisting of miscellaneous trash items as a result of a homeless camp that encompassed this property. All debris must be removed returning property back to its natural state. If you did not give permission to anyone to be on this property please contact North Port Police Department Non Emergency dispatch to begin a trespass affidavit.


Violation Corrective Action

Remove, or cause to be removed, any and all debris on said property within ten (10) days from the date of this Notice.

(3) Field Inspection Notes:

3/5/2024, 12:41:03 PM KSCHAUER I was contacted by the complainant McGuire regarding a homeless camp on Matador rd. I responded to the vacant undeveloped parcel and confirmed the existence. NPPD responded and conducted a safety check. No persons were present at the time in the camp. There was physical evidence that it is currently in use. The vehicle was checked and not reported as stolen. The PD will follow p on registered owner contact and refer the camp to the NP PD Hot team. A notice of violation will be sent to the out of state property owner. Photos attached. 3/5/2024, 12:46:53 PM KSCHAUER 3/5/2024, 2:32:18 PM KSCHAUER 3/14/2024, 3:07:42 PM KSCHAUER Re-inspection to verify parcel occupation ID numbers. The camp still exists encompassing 2 parcels, this one and the parcel abutting, number 0969062105, 3491 Matador rd. Trash and debris from the camp on both properties. Request an NOV to be prepared and sent to the out of town property owner who will need to contact the NPPD to have the occupants trespassed before clean up. 3/18/2024, 10:42:53 AM KSCHAUER NOV posted on property via metal frame this date. VSE Tent and trash. Photo 3/26/2024, 11:55:58 AM KSCHAUER It appears the transients are gone. Tent dismantled, trash and debris remain. Updated photos attached.

DATED: March 26, 2024



KEN SCHAUER
Inspector
Development Services
City of North Port
4970 City Hall Boulevard
North Port, Florida 34286

STATE OF FLORIDA
COUNTY OF SARASOTA

Sworn to (or affirmed) and subscribed before me by means of physical presence or online notarization, this 26 day of Mar 2024, by KEN SCHAUER.



Notary Public - State of Florida

X Personally Known OR ___ Produced Identification
Type of Identification Produced _____





**CITY OF NORTH PORT
SARASOTA COUNTY, FLORIDA
CODE COMPLIANCE DIVISION
4970 City Hall Boulevard – North Port, FL. 34286**

**NOTICE OF VIOLATION
AND
ORDER TO CORRECT**

HAROLD J LACKLAND
4613 LINDENWOOD CT
MATTESON, IL 60443-1810

DATE: March 15, 2024

PSI CASE NO.: 24-970
REAL PROPERTY ADDRESS: 3511 MATADOR RD, NORTH PORT, FL
LOT 6 BLK 621 14TH ADD TO PORT CHARLOTTE REPLAT PARCEL ID #: 0969062106
SERVED BY: FIRST CLASS MAIL

NOTICE OF VIOLATION

Pursuant to the CODE OF THE CITY OF NORTH PORT, FLORIDA, YOU ARE NOTIFIED that a violation exists on the above-described real property:

Violation Description

Chapter 42-23, North Port City Code; Accumulation of Debris - It shall be unlawful for any owner of any lot to accumulate or permit the accumulation of including, but not limited to, unusable household items, trash, lumber or any other building materials or equipment for which immediate use cannot be established, tires, parts of vehicles or any other items which create a fire and/or health hazard or creates an unnatural breeding place for snakes, rats, mosquitoes or any vermin, emit noxious odors, or other unsanitary or unsafe conditions and in general appearance and condition, creates a slum appearance which tends to have a decreasing value effect on the neighboring property and premises.

Violation Text

Accumulation of debris on this undeveloped parcel consisting of miscellaneous trash items as a result of a homeless camp that encompassed this property. All debris must be removed returning property back to its natural state. If you did not give permission to anyone to be on this property, please contact North Port Police Department Non-Emergency dispatch to begin a trespass affidavit.

Violation Corrective Action

Remove, or cause to be removed, any and all debris on said property within ten (10) days from the date of this Notice.

FINES SHALL BE ASSESSED:

FAILURE TO CORRECT THE DEFICIENCIES on the date specified above will result in an AFFIDAVIT OF VIOLATION to be filed with the Hearing Officer, charging you with the violation(s) set out above. A HEARING WILL BE HELD AT WHICH YOU SHALL ATTEND. If the Hearing Officer finds a violation exists, administrative fine(s) shall be assessed for each day the violation exists beyond the date for compliance as determined by the Hearing Officer.

The fines which may be imposed include:

Violation of North Port City Code:	Daily Fine Shall Not Exceed - \$10.00 per day Maximum Cumulative Fine - \$1,000.00
Violation of Unified Land Development Code:	Daily Fine Shall Not Exceed - \$25.00 per day Maximum Cumulative Fine - \$2,000.00
Violation of Florida Building Code:	Daily Fine Shall Not Exceed - \$50.00 per day Maximum Cumulative Fine - \$5,000.00
Violation of Florida Building Code as it pertains to unsafe building abatement as determined by the Building Official:	Daily Fine Shall Not Exceed - \$250.00 per day There Is No Maximum Cumulative Fine Cap
For any repeat Violations:	Maximum Cumulative Fine \$25,000.00

A fine imposed pursuant to this section shall continue to accrue until the violator comes into compliance, and such compliance is confirmed in accordance with §2-511(C), or until the Maximum Cumulative Fine has been reach, as defined in §2-511(b)(5).

LIEN(S) MAY BE PLACED:

A certified copy of an order assessing an administrative fine may be recorded in the public records and thereafter shall constitute a lien against the land on which the violation exists and upon any other real or personal property owned by the violator. No lien shall continue for a period longer than 20 years after the certified copy of an order imposing a fine has been recorded, unless within that time an action to foreclose on the lien is commenced in a court of competent jurisdiction.

If you have any questions concerning this notice or to schedule a reinspection, please contact the following inspector:

KEN SCHAUER
Inspector
Development Services
e-mail: kschauer@northportfl.gov



CITY OF NORTH PORT
SARASOTA COUNTY, FLORIDA
DEVELOPMENT SERVICES
CODE COMPLIANCE DIVISION
 4970 City Hall Boulevard – North Port, FL. 34286
 (941) 429-7186

CITY OF NORTH PORT, FLORIDA	}	
Petitioner,	}	
vs.	}	
HAROLD J LACKLAND	}	
Respondent(s)	}	CASE NO.: 24-970
	}	
ADDRESS OF VIOLATION:	}	
3511 MATADOR RD	}	
NORTH PORT, FL.	}	
PARCEL ID.: 0969062106	}	

STATE OF FLORIDA :
 : SS
COUNTY OF SARASOTA :

The undersigned, CODE COMPLIANCE INSPECTOR, upon his/her oath, deposes and says:

AFFIDAVIT OF POSTING

On Mar 27, 2024 the Respondent(s) was served with a NOTICE OF MANDATORY HEARING by posting said Notice at 3511 MATADOR RD, NORTH PORT, FLORIDA, a copy of which is attached.

FURTHER AFFIANT SAYETH NAUGHT.

DATED: Mar 27 2024


KEN SCHAUER, Affiant
 Development Services

STATE OF FLORIDA
 COUNTY OF SARASOTA

Sworn to (or affirmed) and subscribed before me by means of physical presence or online notarization, this 27 day of Mar 2024 by KEN SCHAUER.

Notary Public - State of Florida

X Personally Known OR ___ Produced Identification
 Type of Identification Produced _____





Bill Furst
SARASOTA COUNTY
PROPERTY APPRAISER

Property Record Information for 0969062106

Ownership: LACKLAND HAROLD J 4613 LINDENWOOD CT, MATTESON, IL, 60443-1810 Site Address: MATADOR RD NORTH PORT, FL, 34291	Land Area: 10,625 Sq.Ft. Municipality: City of North Port Subdivision: 1579 - PORT CHARLOTTE SUB 14 REPLAT Property Use: 0000 - Residential vacant site Status: OPEN Sec/Twp/Rge: 17-39S-21E Census: 121150027381 Zoning: RSF2 - RESIDENTIAL, SINGLE FAMILY Total Living Units: 0 Parcel Description: LOT 6 BLK 621 14TH ADD TO PORT CHARLOTTE REPLAT
--	--

Buildings

Vacant Land

Extra Features

There are no extra features associated with this parcel

Values

Year	Land	Building	Extra Feature	Just	Assessed	Exemptions	Taxable	Cap. Ⓢ
2023	\$9,200	\$0	\$0	\$9,200	\$2,489	\$0	\$2,489	\$6,711
2022	\$8,400	\$0	\$0	\$8,400	\$2,263	\$0	\$2,263	\$6,137
2021	\$2,800	\$0	\$0	\$2,800	\$2,057	\$0	\$2,057	\$743
2020	\$2,000	\$0	\$0	\$2,000	\$1,870	\$0	\$1,870	\$130
2019	\$1,700	\$0	\$0	\$1,700	\$1,700	\$0	\$1,700	\$0
2018	\$1,700	\$0	\$0	\$1,700	\$1,700	\$0	\$1,700	\$0
2017	\$2,700	\$0	\$0	\$2,700	\$2,700	\$0	\$2,700	\$0
2016	\$2,700	\$0	\$0	\$2,700	\$2,640	\$0	\$2,640	\$60
2015	\$2,400	\$0	\$0	\$2,400	\$2,400	\$0	\$2,400	\$0
2014	\$2,400	\$0	\$0	\$2,400	\$2,400	\$0	\$2,400	\$0

Property taxes may be affected with change in ownership. When buying real estate, you should not assume that property taxes will remain the same. Use our tax estimator to estimate your new taxes.

Current Exemptions

There are no exemptions associated with this parcel.

Sales & Transfers

Transfer Date	Recorded Consideration	Instrument Number	Qualification Code	Grantor/Seller	Instrument Type
5/1/1979	\$2,600	1315/95	01		NA

Associated Tangible Accounts

There are no associated tangible accounts for this parcel

Property record information last updated on: 3/25/2024

FEMA Flood Zone (Data provided by Sarasota County Government as of 3/25/2024)
 Different portions of a property can be in different flood zones. Please click on MAP link below to see the flood zones.

FIRM Panel	Floodway	SFHA ***	Flood Zone **	Community	Base Flood Elevation (ft)	CFHA *
0378F	OUT	OUT	X	120279		OUT

* If your property is in a SFHA or CFHA, use the map to determine if the building footprint is within the flood area.
 ** For more information on flood and flood related issues specific to this property, call (941) 240-8050
 *** Federal law requires flood insurance for all properties in SFHAs with federally backed mortgages.
 For general questions regarding the flood map, call (941) 861-5000.

