

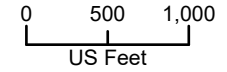


Prepared on 7/20/2023
by Planning Division

PROPOSED REVISION TO FUTURE LAND USE MAP 2-7

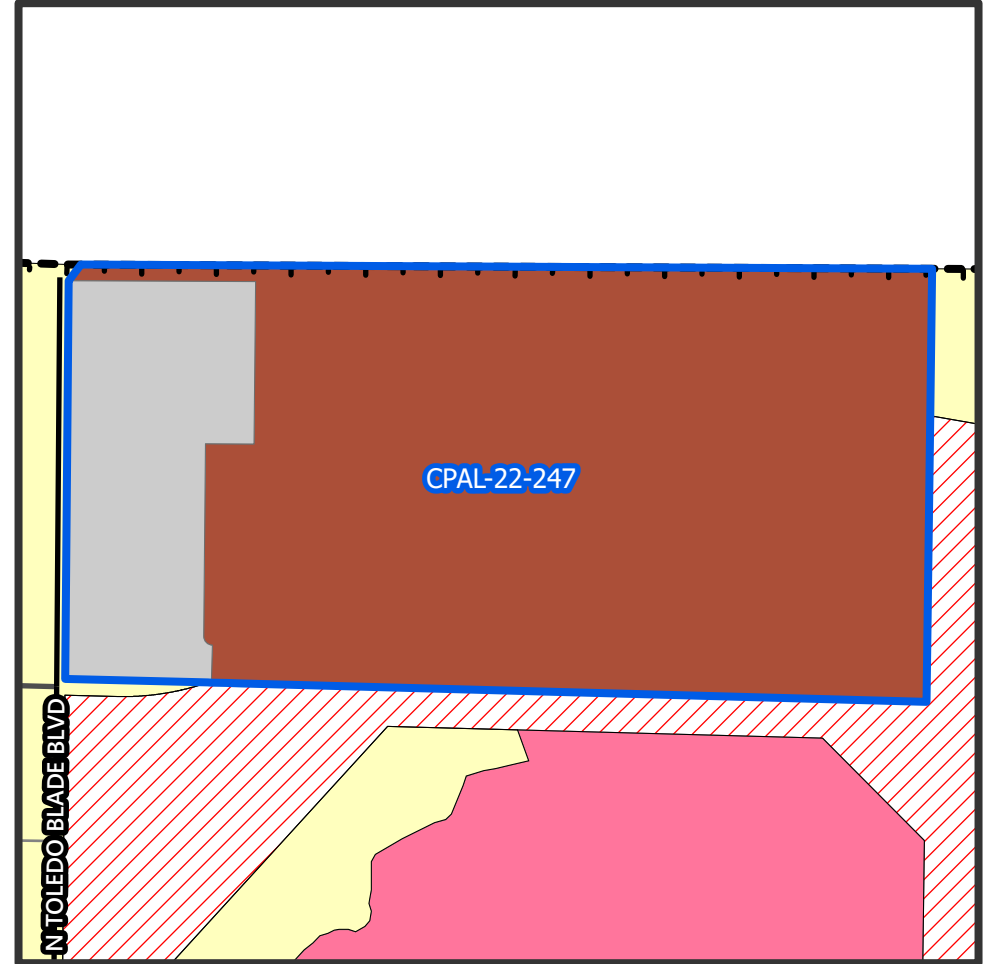
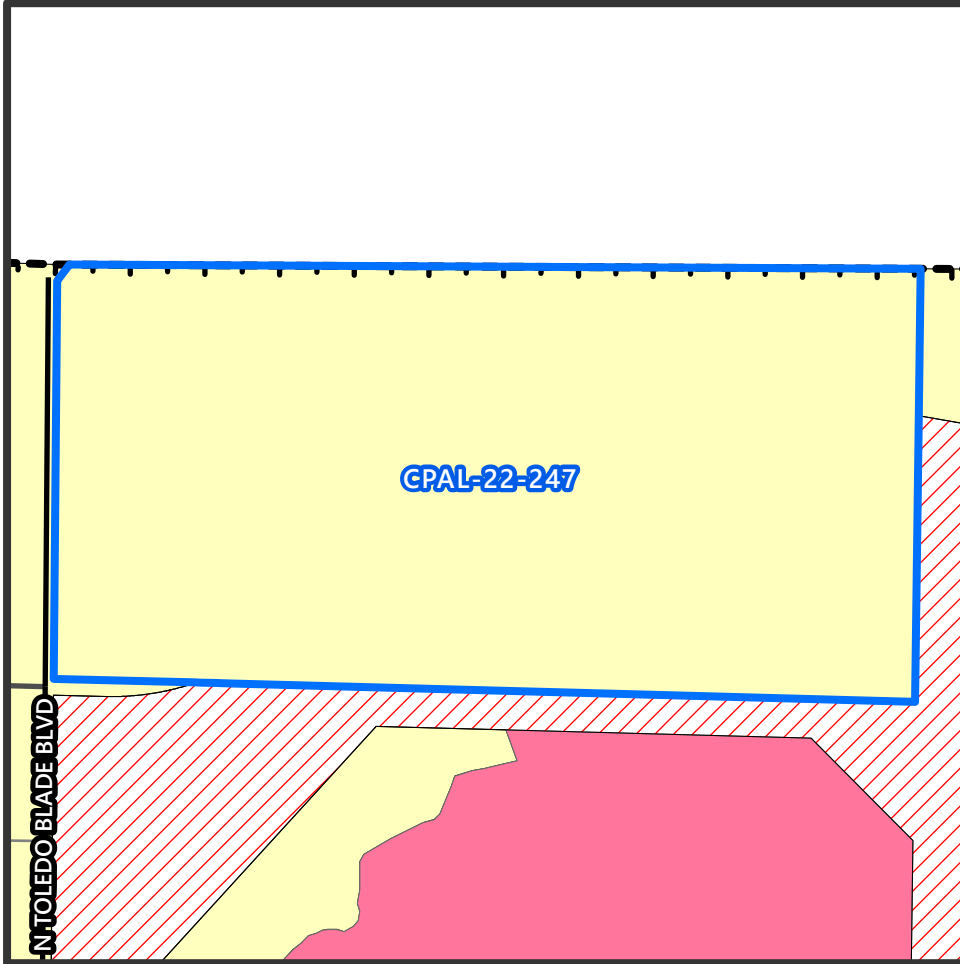
EXHIBIT TO ORDINANCE NUMBER 2023-25








CPAL-22-247, TOLEDO BLADE 320



Current Future Land Use
AGRICULTURAL, ESTATES

Proposed Future Land Use
INDUSTRIAL & HIGH DENSITY RESIDENTIAL



-  Petition Boundary
-  City Boundary
-  ACTIVITY CENTER (TDR RECEIVING ZONE - EXCEPT AC-3)
-  AGRICULTURAL, ESTATES
-  HIGH DENSITY RESIDENTIAL
-  INDUSTRIAL
-  VILLAGE

NOTE: THIS MAP CANNOT BE CORRECTLY INTERPRETED INDEPENDENTLY OF NORTH PORT COMPREHENSIVE PLAN AS ADOPTED BY ORDINANCE NO. 97-27, AS SAME AS MAY BE AMENDED FROM TIME TO TIME.