

Manasota Beach Road Extension, Plat No. 1

PLF-23-158



STAFF REPORT

From: Carl Bengé, AICP, Planner III

Thru: Hank Flores, AICP, CFM, Planning and Zoning Division Manager

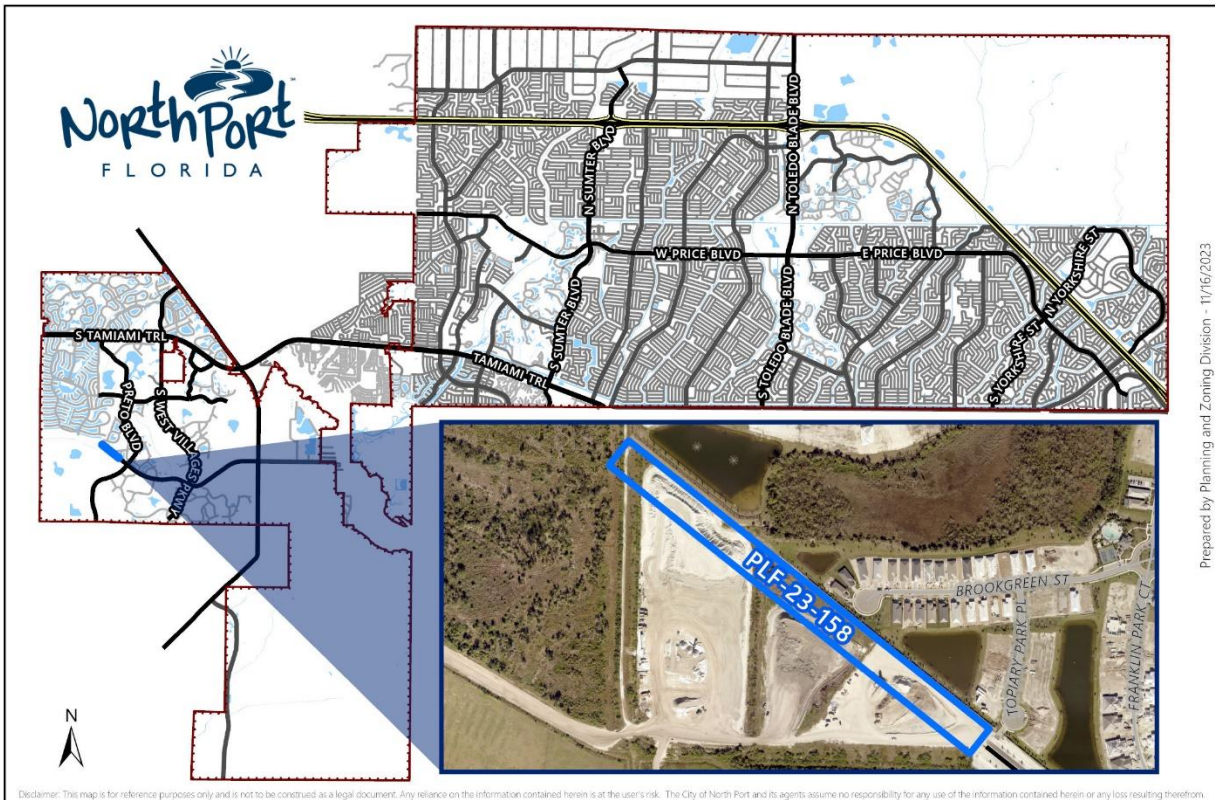
Thru: Lori Barnes, AICP, CPM, Development Services Assistant Director

Thru: Alaina Ray, AICP, Development Services Director

Thru: Jason Yarborough, ICMA-CM, Assistant City Manager

Thru: A. Jerome Fletcher II, ICMA-CM, MPA, City Manager

Date: January 18, 2024



Prepared by Planning and Zoning Division - 11/16/2023

Disclaimer: This map is for reference purposes only and is not to be construed as a legal document. Any reliance on the information contained herein is at the user's risk. The City of North Port and its agents assume no responsibility for any use of the information contained herein or any loss resulting therefrom.

PROJECT: PLF-23-158, Manasota Beach Road Extension, Plat No. 1 (QUASI-JUDICIAL)
REQUEST: Consideration of Manasota Beach Road Extension plat, from the current intersection of Preto Road. The extension is approximately 1,900 LF northwest.
APPLICANT: John Luczynski, for Main Street Ranchlands LLLP (**Exhibit A**)
OWNER: Manasota Beach Ranchlands LLLP (**Exhibit B**)
LOCATION: Village F, west of Wysteria subdivision, south of Village F-2
PROPERTY SIZE: ± 5.6699
ZONING: Village (V)

I. BACKGROUND

On July 17, 2023, the Planning & Zoning Division received a Final Plat (PLF) petition from John Luczynski, on behalf of Manasota Beach Ranchlands LLLP, for a ±5.6699-acre plat. The Subdivision Concept Plan (SCP-23-035) was reviewed and approved on June 16, 2023, by City Staff. The Final Plat includes an ±1,900 LF northwest extension from the current intersection of Preto Road.

Previously, there was a performance bond for this parcel totaling \$342,633.18 for the infrastructure improvements under INF-23-034.

II. STAFF ANALYSIS & FINDINGS

FLORIDA STATUTES

Title XII MUNICIPALITIES, Chapter 177 LAND BOUNDARIES, Part I: PLATTING, Section 177.

(1) Prior to approval by the appropriate governing body, the plat shall be reviewed for conformity to this chapter by a professional surveyor and mapper either employed by or under contract to the local governing body, the costs of which shall be borne by the legal entity offering the plat for recordation, and evidence of such review must be placed on such plat.

Staff Findings: The City's contracted professional surveyor reviewed and approved the plat.

Conclusion: PLF-23-158 meets the State's requirements for City review and approval of plats.

COMPLIANCE WITH ULDC

Chapter 37-Subdivision Regulations, Article II-Procedures for Securing Approvals, Section 37-8 Plat Submission Requirements.

Conformity with approved subdivision plans. The plat shall incorporate all stipulations, easements, changes, and modifications required to make the approved subdivision plan and infrastructure plan conform to these regulations.

Staff Findings: The final plat was reviewed for conformance with the approved subdivision plan.

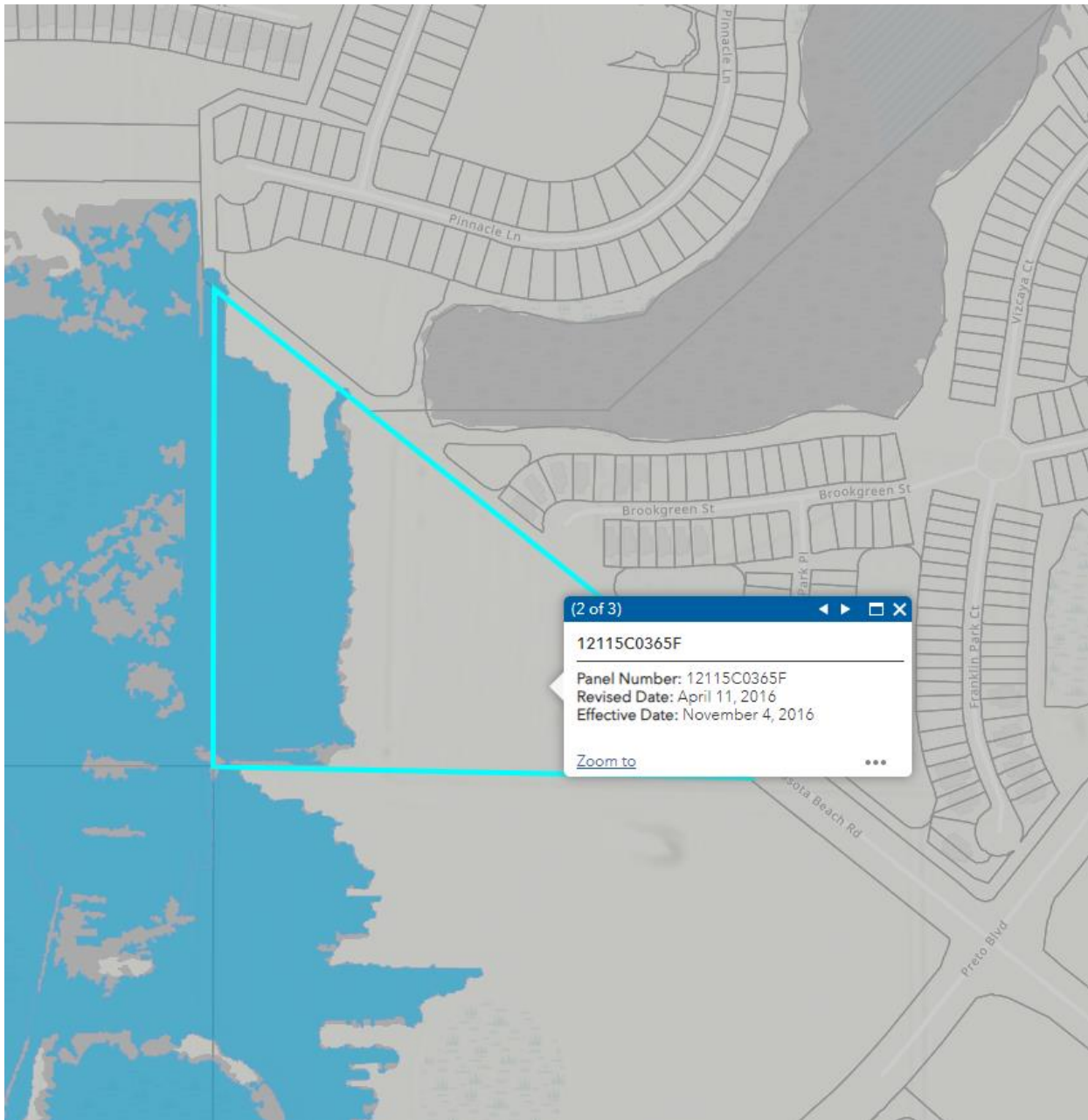
Conclusion: PLF-23-158 conforms with the approved Subdivision Concept Plan (SCP-23-035) and the ULDC.

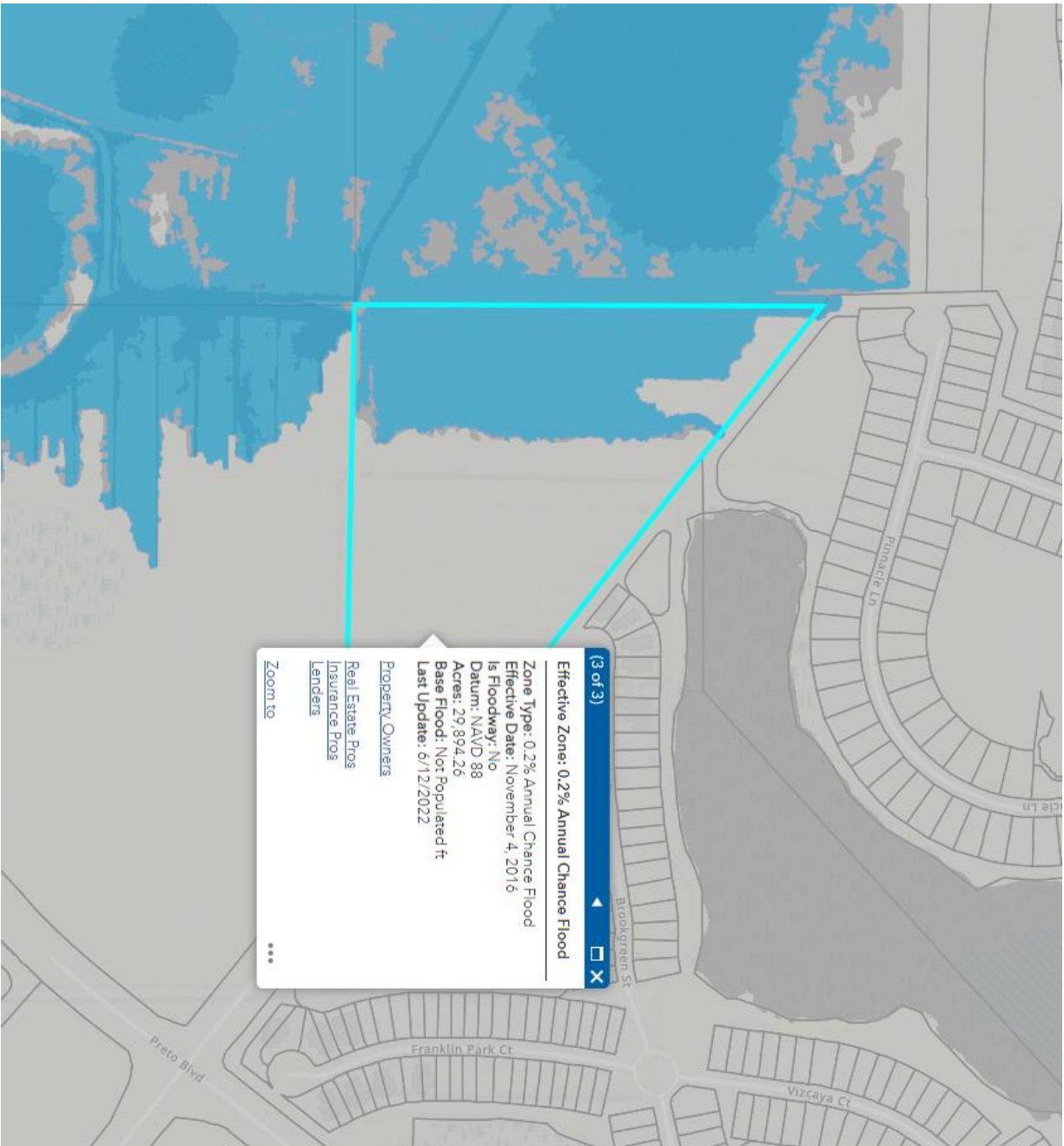
II. STAFF ANALYSIS & FINDINGS (CONTINUED)

ENVIRONMENTAL

A formal environmental survey has been completed on the site. All permits will be issued in accordance with State and Federal standards.

The parcel has 0.2% Annual Chance Flood zoning. According to Flood Insurance Map No. 12115C0365F for Sarasota County, Community No. 120279, City of North Port, FL, effective November 4, 2016.





III. RECOMMENDED MOTIONS

PLANNING & ZONING ADVISORY BOARD—

Staff recommends **approval** of Petition No. PLF-23-158, Manasota Beach Road Extension, Plat No. 1, as stated:

I move to recommend approval of the Manasota Beach Road Extension Plat, Petition No. PLF-23-158, and that the City Commission find that, based on the competent and substantial evidence, the plat is consistent with Florida Statutes Section 177 Part I, the Unified Land Development Code, and the North Port Comprehensive Plan.

CITY COMMISSION—

The City Commission **approve** Petition No. PLF-23-158, Manasota Beach Road Extension, Plat No. 1, as stated:

I move approve the Manasota Beach Road Extension Plat, Petition No. PLF-23-158, and find that, based on the competent and substantial evidence, the plat is consistent with Florida Statutes Section 177 Part 1 the Unified Land Development Code, and the North Port Comprehensive Plan.

IV. ALTERNATIVE MOTIONS

Petition PLF-23-158 could be DENIED. If that were the case, new findings would need to be written to support that recommendation. The motion would be as follows:

PLANNING & ZONING ADVISORY BOARD—

I move to recommend denial of the Manasota Beach Road Extension Plat, Petition No. PLF-23-158, and that the City Commission find that, based on the competent and substantial evidence, the Plat:

1. Is **NOT** consistent with Florida Statutes Section 177 Part I because [*Provide Example*].
2. Is **NOT** consistent with the Unified Land Development Code because [*Provide Example*].
3. Is **NOT** consistent with the North Port Comprehensive Plan because [*Provide Example*].

CITY COMMISSION—

I move to deny the Manasota Beach Road Extension Plat, Petition No. PLF-23-158, and find that, based on the competent and substantial evidence, the Plat:

1. Is **NOT** consistent with Florida Statutes Section 177 Part I because [*Provide Example*].
2. Is **NOT** consistent with the Unified Land Development Code because [*Provide Example*].
3. Is **NOT** consistent with the Nort Port Comprehensive Plan because [*Provide Example*].

V. PUBLIC HEARING SCHEDULE

Planning & Zoning Advisory Board Public Hearing	January 18, 2024 9:00 AM or as soon thereafter
City Commission Public Hearing	February 1, 2024 10:00 AM or as soon thereafter

VI. EXHIBITS

A.	Affidavit
B.	Title Assurance
C.	Survey
D.	Proposed Plat

AFFIDAVIT

I (the undersigned), John E. Luczynski being first duly sworn, depose and say that I am the owner, attorney, attorney-in-fact, agent, lessee or representative of the owner of the property described and which is the subject matter of the proposed application; that all answers to the questions in this application, and all sketches, data and other supplementary matter attached to and made a part of the application are honest and accurate to the best of my knowledge and belief. I understand this application must be complete and accurate before the application can be processed or hearing can be advertised, and that I am authorized to sign the application by the owner or owners. I authorize City of North Port staff and agents to visit the site as necessary for proper review of this application. *If there are any special conditions such as locked gates, restricted hours, guard dogs, etc., please provide the name and telephone number of the individual who can allow access.*

Sworn and subscribed before me this 26th day of May, 20 23

[Signature] John E. Luczynski, Senior Vice President
Signature of Applicant or Authorized Agent Print Name and Title

STATE OF Florida COUNTY OF Sarasota

The foregoing instrument was acknowledged by me this 26th day of May, 20 23, by John E. Luczynski who is personally known to me or has produced

N/A as identification.

[Signature]
Signature - Notary Public



**AFFIDAVIT
AUTHORIZATION FOR AGENT/APPLICANT**

I, John E. Luczynski, property owner, hereby authorize Stantec Consulting Services Inc. to act as Agent on our behalf to apply for this application on the property described as (legal description) _____

see legal description _____

John E. Luczynski [Signature] 5/26/23
Owner Date

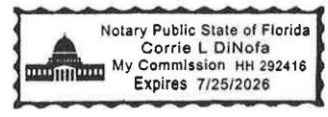
STATE OF Florida COUNTY OF Sarasota

The foregoing instrument was acknowledged by me this 26th day of May, 20 23, by John Luczynski who is personally known to me or has produced

N/A as identification.

[Signature]
Signature - Notary Public

(Place Notary Seal Below)



PLAT PROPERTY INFORMATION REPORT

Showing Information Required by F.S. 177.041 Prior to Platting Lands

Issuer: Attorneys' Title Fund Services, LLC
Recipient: Williams Parker Harrison Dietz & Getzen, PLLC

Fund File Number: 1410050

Provided For: Williams Parker Harrison Dietz & Getzen, PLLC *Agent's File Reference:* Manasota Beach Road Extension, Plat No. 1

Effective Date of Search: May 30, 2023 at 11:00 PM

Description of Real Property Situated in Sarasota County, Florida:

See Exhibit A

Record Title Vested in:

MANASOTA BEACH RANCLANDS, LLLP, a Florida limited liability limited partnership, by virtue of merger with Thomas Ranch Land Partners North Port, LLLP, a Florida limited liability limited partnership, by Special Warranty Deed recorded in Instrument Number [2014062917](#), and Certificate of Merger recorded in Instrument Number [2015141232](#), Public Records of Sarasota County, Florida.

Prepared Date: June 7, 2023

Attorneys' Title Fund Services, LLC

Prepared by: Peggy Frook, Senior Examiner
Phone Number: (800) 228-8137 x6604
Email Address: PFrook@TheFund.com

PLAT PROPERTY INFORMATION REPORT

Fund File Number: 1410050

The following mortgages are all the mortgages of record that have not been satisfied or released of record nor otherwise terminated by law:

1. Nothing Found

Other encumbrances affecting the title:

1. Declaration of Covenants, Conditions, Easements and Restrictions recorded in Instrument Number [2004216589](#), as amended in Instrument Numbers [2005257191](#) and [2007018906](#), Public Records of Sarasota County, Florida, limited to provisions creating easements in paragraphs 5.1 and 5.3.
2. Declaration of Covenants, Conditions, Easements and Restrictions recorded in Instrument Number [2005197548](#), as amended in Instrument Number [2008099652](#), Public Records of Sarasota County, Florida, limited to provisions creating easements in paragraph 3.3.
3. Notice of Establishment of West Villages Improvement District, Declaration of Consent to Jurisdiction, Agreement between West Villages Improvement District and Fourth Quarter Properties XXXII, LLC, and other instruments pertaining to said District recorded in Instrument Numbers [2004223490](#), [2006023618](#), [2007048565](#), [2007086623](#), [2007176566](#), [2008055051](#), [2017111575](#), [2017111576](#), [2017111577](#), [2017111578](#), [2017111579](#), [2017111580](#), [2017111581](#), [2017111582](#), [2017111583](#), [2017111584](#), [2017111585](#), [2017128391](#), [2018000839](#), [2018000840](#), [2018084717](#), [2018105750](#), [2018142894](#), [2018154491](#), [2018164671](#), [2019007882](#), [2019048577](#), [2019048579](#), [2019048581](#), [2019052599](#), [2021072090](#), [2021072092](#), [2021072093](#), [2021074039](#), [2022119302](#), [2022119304](#), [2022121327](#), [2022121328](#), [2022121329](#), [2022197410](#), [2022198036](#), [2022198138](#), [2022198195](#), [2023004892](#), [2023004893](#), [2023005067](#), of the Public Records of Sarasota County, Florida, which contain provisions creating assessments, which assessments would apply as to any owner of the land subsequent to the insured.
4. Restrictive Covenant recorded in Instrument Number [2018128694](#), Public Records of Sarasota County, Florida.
5. Irrigation Water Supply Agreement recorded in Instrument Number [2018159052](#), as amended by First Amendment to Irrigation Water Supply Agreement recorded in Instrument Number [2021205095](#), and Second Amendment to Irrigation Water Supply Agreement recorded in Instrument Number [2022123786](#), Public Records of Sarasota County, Florida.
6. 2019 Amended and Restated Utilities Agreement recorded in Instrument Number [2019125013](#), together with Assignment and Assumption of Equivalent Residential Connections recorded in Instrument Number [2020146285](#), Public Records of Sarasota County, Florida, which contain provisions creating easements, use restrictions, and charges in favor of the City of North Port.
7. NOTE: Recorded Notices of Environmental Resource Permit recorded in Instrument Number [2018107522](#), [2019126330](#), [2020031687](#), and [2022068841](#), Public Records of Sarasota County, Florida.
8. West Villages Developer Agreement (Post Annexation) recorded in Instrument Number [2020042302](#), Public Records of Sarasota County, Florida, together with Joinder and Consent to the West Villages Developer Agreement (Post Annexation) and to Dedications, Reservations, Covenants, Restrictions and Obligations to Convey recorded in Instrument Number [2020042589](#), and Memorandum of Agreement for West Villages Developer Agreement (Post Annexation) and Joinder and Consent recorded in Instrument Number [2020042654](#) which contains provisions for dedications, reservations, covenants, restrictions and obligations to convey and grant easements.
9. Any liens created or levied pursuant to the West Villages Improvement District.

PLAT PROPERTY INFORMATION REPORT

Fund File Number: 1410050

10. Rights of the lessees under unrecorded leases.

This search is provided pursuant to the requirements of section 177.041, F.S. for the uses and purposes specifically stated therein and is not to be used as the basis for issuance of an insurance commitment and/or policy.

The information contained herein is furnished for information only.

This report is not title insurance. Pursuant to s. 627.7843, Florida Statutes, the maximum liability of the issuer of this property information report for errors or omissions in this property information report is limited to the amount paid for this property information report, and is further limited to the person(s) expressly identified by name in the property information report as the recipient(s) of the property information report.

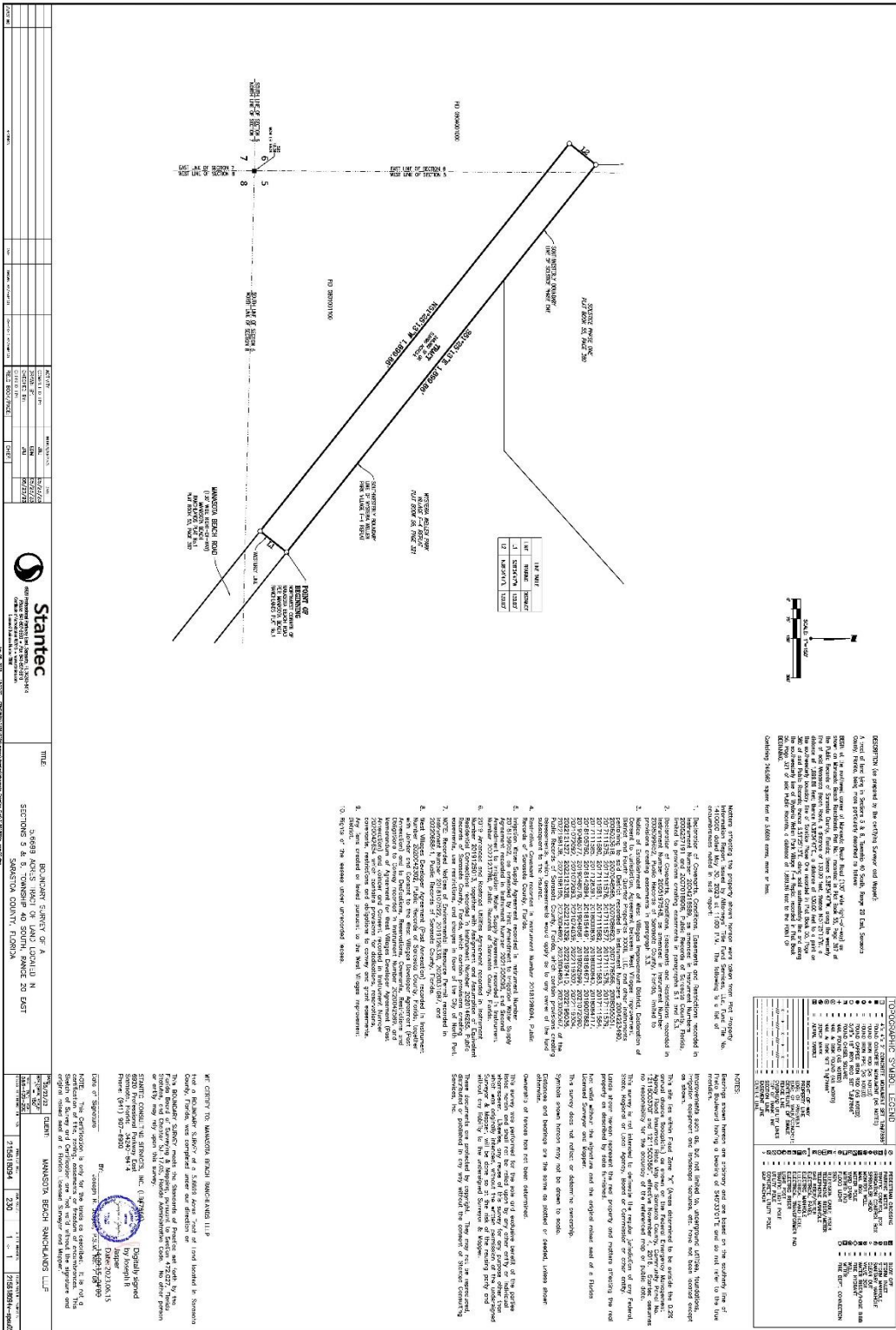
PLAT PROPERTY INFORMATION REPORT

Exhibit A

Fund File Number: 1410050

A tract of land lying in Sections 5 & 6, Township 40 South, Range 20 East, Sarasota County, Florida, being more particularly described as follows:

BEGIN at the northwest corner of Manasota Beach Road (130' wide right-of-way) as shown on Manasota Beach Ranchlands Plat No.1 recorded in Plat Book [55, Page 367](#) of the Public Records of Sarasota County, Florida; thence S.38°34'47"W. along the westerly line of said Manasota Beach Road, a distance of 130.00 feet; thence N.51°25'13"W., a distance of 1,899.86 feet; thence N.38°34'47"E., a distance of 130.00 feet to a point on the southwesterly boundary line of Solstice Phase One recorded in Plat Book [55, Page 380](#) of said Public Records; thence S.51°25'13"E. along said southwesterly line and along the southwesterly line of Wysteria Wellen Park Village F-4 Replat recorded in Plat Book [56, Page 321](#) of said Public Records, a distance of 1,899.86 feet to the POINT OF BEGINNING.



NO.	DATE	DESCRIPTION
1	01/15/2024	PRELIMINARY PLAN
2	02/15/2024	REVISIONS
3	03/15/2024	REVISIONS
4	04/15/2024	REVISIONS
5	05/15/2024	REVISIONS
6	06/15/2024	REVISIONS
7	07/15/2024	REVISIONS
8	08/15/2024	REVISIONS
9	09/15/2024	REVISIONS
10	10/15/2024	REVISIONS
11	11/15/2024	REVISIONS
12	12/15/2024	REVISIONS
13	01/15/2025	REVISIONS
14	02/15/2025	REVISIONS
15	03/15/2025	REVISIONS
16	04/15/2025	REVISIONS
17	05/15/2025	REVISIONS
18	06/15/2025	REVISIONS
19	07/15/2025	REVISIONS
20	08/15/2025	REVISIONS
21	09/15/2025	REVISIONS
22	10/15/2025	REVISIONS
23	11/15/2025	REVISIONS
24	12/15/2025	REVISIONS
25	01/15/2026	REVISIONS
26	02/15/2026	REVISIONS
27	03/15/2026	REVISIONS
28	04/15/2026	REVISIONS
29	05/15/2026	REVISIONS
30	06/15/2026	REVISIONS
31	07/15/2026	REVISIONS
32	08/15/2026	REVISIONS
33	09/15/2026	REVISIONS
34	10/15/2026	REVISIONS
35	11/15/2026	REVISIONS
36	12/15/2026	REVISIONS
37	01/15/2027	REVISIONS
38	02/15/2027	REVISIONS
39	03/15/2027	REVISIONS
40	04/15/2027	REVISIONS
41	05/15/2027	REVISIONS
42	06/15/2027	REVISIONS
43	07/15/2027	REVISIONS
44	08/15/2027	REVISIONS
45	09/15/2027	REVISIONS
46	10/15/2027	REVISIONS
47	11/15/2027	REVISIONS
48	12/15/2027	REVISIONS
49	01/15/2028	REVISIONS
50	02/15/2028	REVISIONS
51	03/15/2028	REVISIONS
52	04/15/2028	REVISIONS
53	05/15/2028	REVISIONS
54	06/15/2028	REVISIONS
55	07/15/2028	REVISIONS
56	08/15/2028	REVISIONS
57	09/15/2028	REVISIONS
58	10/15/2028	REVISIONS
59	11/15/2028	REVISIONS
60	12/15/2028	REVISIONS
61	01/15/2029	REVISIONS
62	02/15/2029	REVISIONS
63	03/15/2029	REVISIONS
64	04/15/2029	REVISIONS
65	05/15/2029	REVISIONS
66	06/15/2029	REVISIONS
67	07/15/2029	REVISIONS
68	08/15/2029	REVISIONS
69	09/15/2029	REVISIONS
70	10/15/2029	REVISIONS
71	11/15/2029	REVISIONS
72	12/15/2029	REVISIONS
73	01/15/2030	REVISIONS
74	02/15/2030	REVISIONS
75	03/15/2030	REVISIONS
76	04/15/2030	REVISIONS
77	05/15/2030	REVISIONS
78	06/15/2030	REVISIONS
79	07/15/2030	REVISIONS
80	08/15/2030	REVISIONS
81	09/15/2030	REVISIONS
82	10/15/2030	REVISIONS
83	11/15/2030	REVISIONS
84	12/15/2030	REVISIONS
85	01/15/2031	REVISIONS
86	02/15/2031	REVISIONS
87	03/15/2031	REVISIONS
88	04/15/2031	REVISIONS
89	05/15/2031	REVISIONS
90	06/15/2031	REVISIONS
91	07/15/2031	REVISIONS
92	08/15/2031	REVISIONS
93	09/15/2031	REVISIONS
94	10/15/2031	REVISIONS
95	11/15/2031	REVISIONS
96	12/15/2031	REVISIONS
97	01/15/2032	REVISIONS
98	02/15/2032	REVISIONS
99	03/15/2032	REVISIONS
100	04/15/2032	REVISIONS
101	05/15/2032	REVISIONS
102	06/15/2032	REVISIONS
103	07/15/2032	REVISIONS
104	08/15/2032	REVISIONS
105	09/15/2032	REVISIONS
106	10/15/2032	REVISIONS
107	11/15/2032	REVISIONS
108	12/15/2032	REVISIONS
109	01/15/2033	REVISIONS
110	02/15/2033	REVISIONS
111	03/15/2033	REVISIONS
112	04/15/2033	REVISIONS
113	05/15/2033	REVISIONS
114	06/15/2033	REVISIONS
115	07/15/2033	REVISIONS
116	08/15/2033	REVISIONS
117	09/15/2033	REVISIONS
118	10/15/2033	REVISIONS
119	11/15/2033	REVISIONS
120	12/15/2033	REVISIONS
121	01/15/2034	REVISIONS
122	02/15/2034	REVISIONS
123	03/15/2034	REVISIONS
124	04/15/2034	REVISIONS
125	05/15/2034	REVISIONS
126	06/15/2034	REVISIONS
127	07/15/2034	REVISIONS
128	08/15/2034	REVISIONS
129	09/15/2034	REVISIONS
130	10/15/2034	REVISIONS
131	11/15/2034	REVISIONS
132	12/15/2034	REVISIONS
133	01/15/2035	REVISIONS
134	02/15/2035	REVISIONS
135	03/15/2035	REVISIONS
136	04/15/2035	REVISIONS
137	05/15/2035	REVISIONS
138	06/15/2035	REVISIONS
139	07/15/2035	REVISIONS
140	08/15/2035	REVISIONS
141	09/15/2035	REVISIONS
142	10/15/2035	REVISIONS
143	11/15/2035	REVISIONS
144	12/15/2035	REVISIONS
145	01/15/2036	REVISIONS
146	02/15/2036	REVISIONS
147	03/15/2036	REVISIONS
148	04/15/2036	REVISIONS
149	05/15/2036	REVISIONS
150	06/15/2036	REVISIONS
151	07/15/2036	REVISIONS
152	08/15/2036	REVISIONS
153	09/15/2036	REVISIONS
154	10/15/2036	REVISIONS
155	11/15/2036	REVISIONS
156	12/15/2036	REVISIONS
157	01/15/2037	REVISIONS
158	02/15/2037	REVISIONS
159	03/15/2037	REVISIONS
160	04/15/2037	REVISIONS
161	05/15/2037	REVISIONS
162	06/15/2037	REVISIONS
163	07/15/2037	REVISIONS
164	08/15/2037	REVISIONS
165	09/15/2037	REVISIONS
166	10/15/2037	REVISIONS
167	11/15/2037	REVISIONS
168	12/15/2037	REVISIONS
169	01/15/2038	REVISIONS
170	02/15/2038	REVISIONS
171	03/15/2038	REVISIONS
172	04/15/2038	REVISIONS
173	05/15/2038	REVISIONS
174	06/15/2038	REVISIONS
175	07/15/2038	REVISIONS
176	08/15/2038	REVISIONS
177	09/15/2038	REVISIONS
178	10/15/2038	REVISIONS
179	11/15/2038	REVISIONS
180	12/15/2038	REVISIONS
181	01/15/2039	REVISIONS
182	02/15/2039	REVISIONS
183	03/15/2039	REVISIONS
184	04/15/2039	REVISIONS
185	05/15/2039	REVISIONS
186	06/15/2039	REVISIONS
187	07/15/2039	REVISIONS
188	08/15/2039	REVISIONS
189	09/15/2039	REVISIONS
190	10/15/2039	REVISIONS
191	11/15/2039	REVISIONS
192	12/15/2039	REVISIONS
193	01/15/2040	REVISIONS
194	02/15/2040	REVISIONS
195	03/15/2040	REVISIONS
196	04/15/2040	REVISIONS
197	05/15/2040	REVISIONS
198	06/15/2040	REVISIONS
199	07/15/2040	REVISIONS
200	08/15/2040	REVISIONS
201	09/15/2040	REVISIONS
202	10/15/2040	REVISIONS
203	11/15/2040	REVISIONS
204	12/15/2040	REVISIONS
205	01/15/2041	REVISIONS
206	02/15/2041	REVISIONS
207	03/15/2041	REVISIONS
208	04/15/2041	REVISIONS
209	05/15/2041	REVISIONS
210	06/15/2041	REVISIONS
211	07/15/2041	REVISIONS
212	08/15/2041	REVISIONS
213	09/15/2041	REVISIONS
214	10/15/2041	REVISIONS
215	11/15/2041	REVISIONS
216	12/15/2041	REVISIONS
217	01/15/2042	REVISIONS
218	02/15/2042	REVISIONS
219	03/15/2042	REVISIONS
220	04/15/2042	REVISIONS
221	05/15/2042	REVISIONS
222	06/15/2042	REVISIONS
223	07/15/2042	REVISIONS
224	08/15/2042	REVISIONS
225	09/15/2042	REVISIONS
226	10/15/2042	REVISIONS
227	11/15/2042	REVISIONS
228	12/15/2042	REVISIONS
229	01/15/2043	REVISIONS
230	02/15/2043	REVISIONS
231	03/15/2043	REVISIONS
232	04/15/2043	REVISIONS
233	05/15/2043	REVISIONS
234	06/15/2043	REVISIONS
235	07/15/2043	REVISIONS
236	08/15/2043	REVISIONS
237	09/15/2043	REVISIONS
238	10/15/2043	REVISIONS
239	11/15/2043	REVISIONS
240	12/15/2043	REVISIONS
241	01/15/2044	REVISIONS
242	02/15/2044	REVISIONS
243	03/15/2044	REVISIONS
244	04/15/2044	REVISIONS
245	05/15/2044	REVISIONS
246	06/15/2044	REVISIONS
247	07/15/2044	REVISIONS
248	08/15/2044	REVISIONS
249	09/15/2044	REVISIONS
250	10/15/2044	REVISIONS
251	11/15/2044	REVISIONS
252	12/15/2044	REVISIONS
253	01/15/2045	REVISIONS
254	02/15/2045	REVISIONS
255	03/15/2045	REVISIONS
256	04/15/2045	REVISIONS
257	05/15/2045	REVISIONS
258	06/15/2045	REVISIONS
259	07/15/2045	REVISIONS
260	08/15/2045	REVISIONS
261	09/15/2045	REVISIONS
262	10/15/2045	REVISIONS
263	11/15/2045	REVISIONS
264	12/15/2045	REVISIONS
265	01/15/2046	REVISIONS
266	02/15/2046	REVISIONS
267	03/15/2046	REVISIONS
268	04/15/2046	REVISIONS
269	05/15/2046	REVISIONS
270	06/15/2046	REVISIONS
271	07/15/2046	REVISIONS
272	08/15/2046	REVISIONS
273	09/15/2046	REVISIONS
274	10/15/2046	REVISIONS
275	11/15/2046	REVISIONS
276	12/15/2046	REVISIONS
277	01/15/2047	REVISIONS
278	02/15/2047	REVISIONS
279	03/15/2047	REVISIONS
280	04/15/2047	REVISIONS
281	05/15/2047	REVISIONS
282	06/15/2047	REVISIONS
283	07/15/2047	REVISIONS
284	08/15/2047	REVISIONS
285	09/15/2047	REVISIONS
286	10/15/2047	REVISIONS
287	11/15/2047	REVISIONS
288	12/15/2047	REVISIONS
289	01/15/2048	REVISIONS
290	02	

