

Surplus Properties List

FLORIDA STATUE 166.0451

(1) By October 1, 2023, and every 3 years thereafter, each municipality shall prepare an inventory list of all real property within its jurisdiction to which the municipality or any dependent special district within its boundaries holds fee simple title which is appropriate for use as affordable housing.

FLORIDA STATUTE 166.0451

(2) The properties identified as **appropriate** for use as affordable housing on the inventory list adopted by the municipality may be used for affordable housing (...)

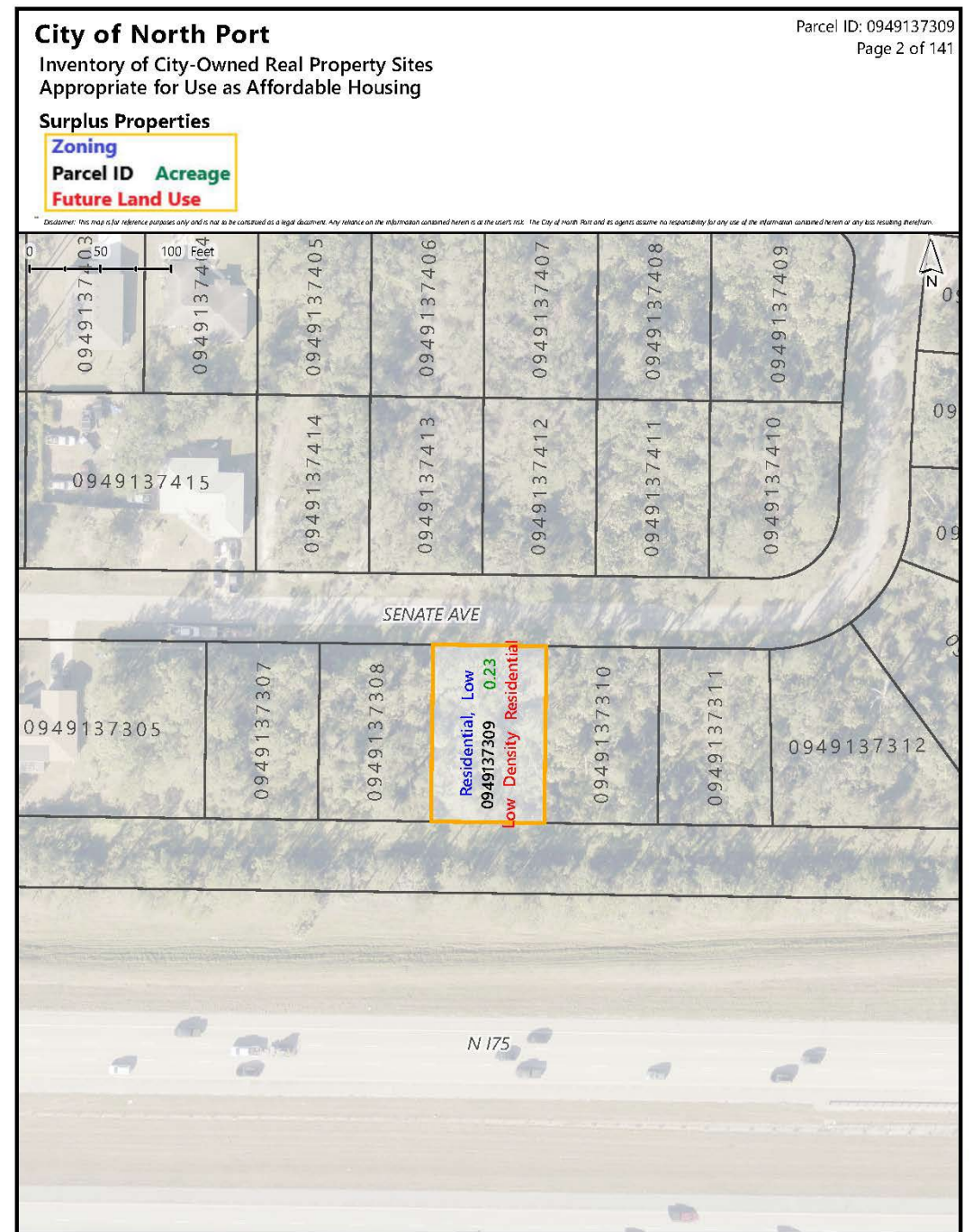
Note. Section 43, ch. 2023-17, provides:

(2) This section expires July 1, 2026.

Properties on the Inventory List are
NOT required to be used for
affordable housing.

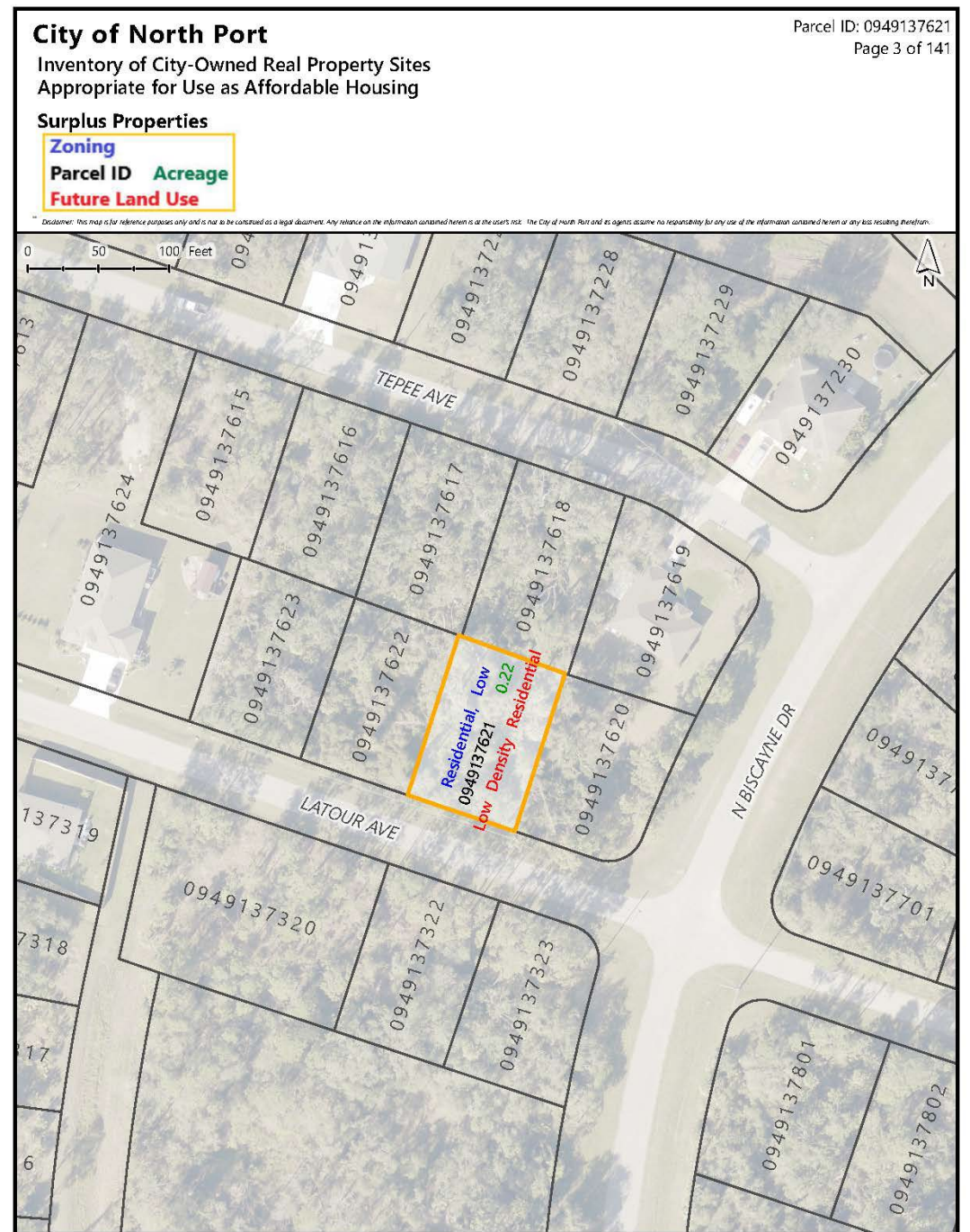
PID: 0949137309

- Address/Street: 8301 SENATE AVE
NORTH PORT FL 34291
- General Location: North of I-75, along
Senate Ave
- Size: 0.23 acre
- FLU/Zoning: Low Density
Residential/Residential, Low
- Water/Sewer: Not available
- Flood Zone: SFHA Zone AE
- Environmental or Other Concerns:
Presence of freshwater forested/shrub
wetland per NWI; no known scrub jay
habitat



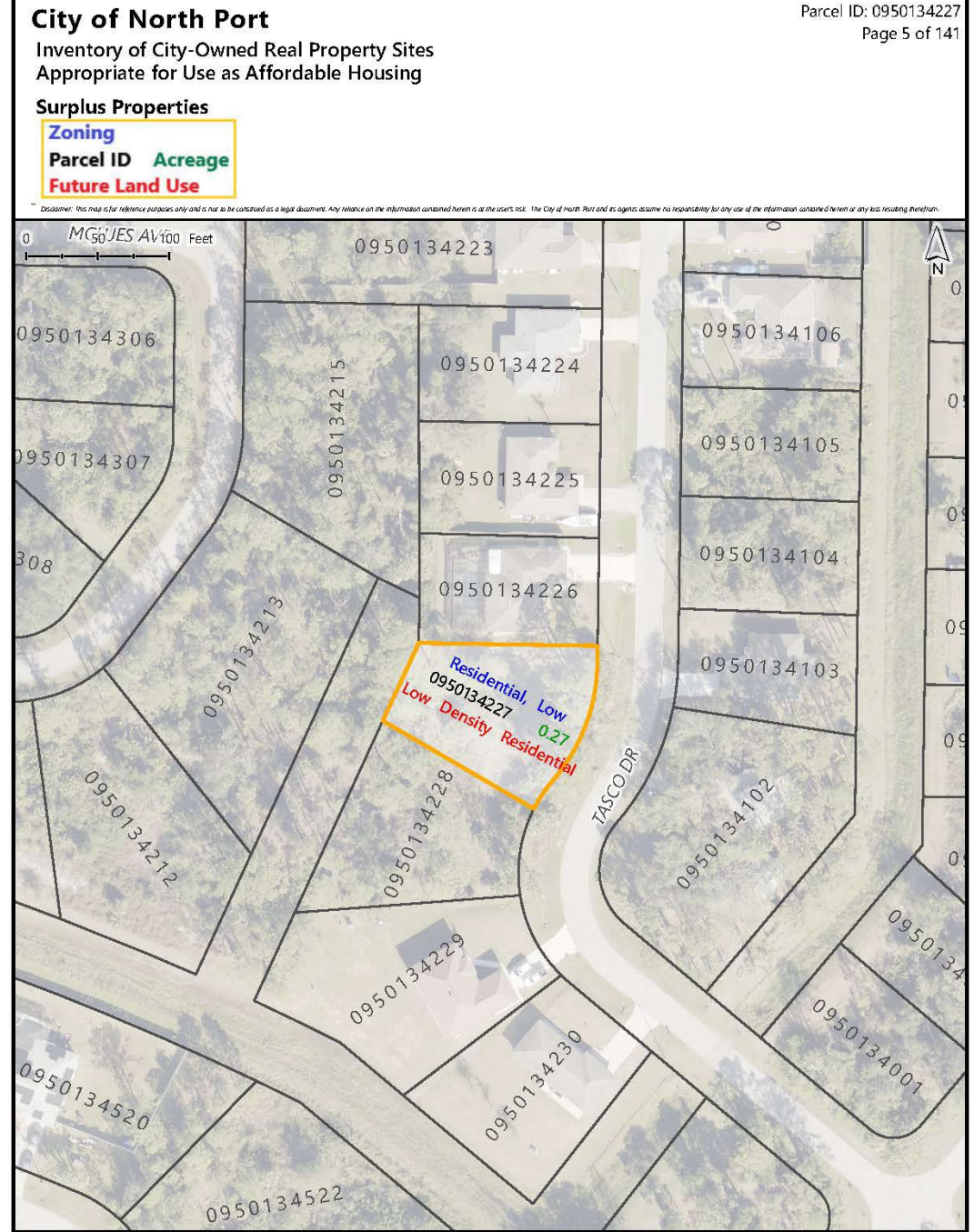
PID: 0949137621

- Address/Street: LATOUR AVE NORTH PORT FL 34291
- General Location: North I-75, along Latour Ave between N Biscayne Dr & Senate Ave
- Size: 0.22 acre
- FLU/Zoning: Low Density Residential/Residential, Low
- Water/Sewer: Not available
- Flood Zone: Outside of SFHA
- Environmental or Other Concerns: No known wetlands (NWI) or scrub jay habitat



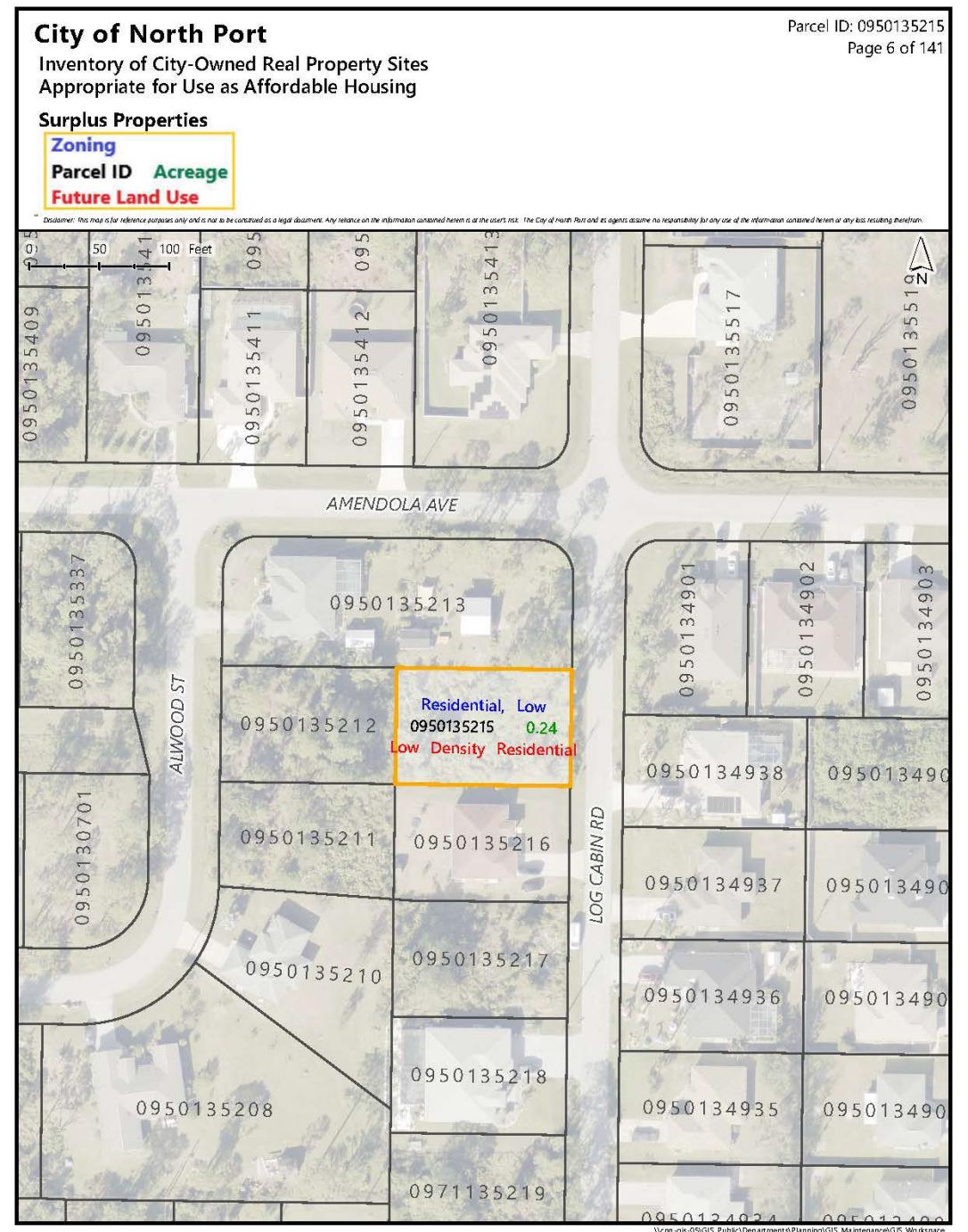
PID: 0950134227

- Address/Street: TASCOS DR NORTH PORT FL 34291
- General Location: Along Tasco Dr, between Shea St and McClues Ave
- Size: 0.27 acre
- FLU/Zoning: Low Density Residential/Residential, Low
- Water/Sewer: Not available
- Flood Zone: Outside of SFHA
- Environmental or Other Concerns: Presence of freshwater forested/shrub wetland per NWI; no known scrub jay habitat



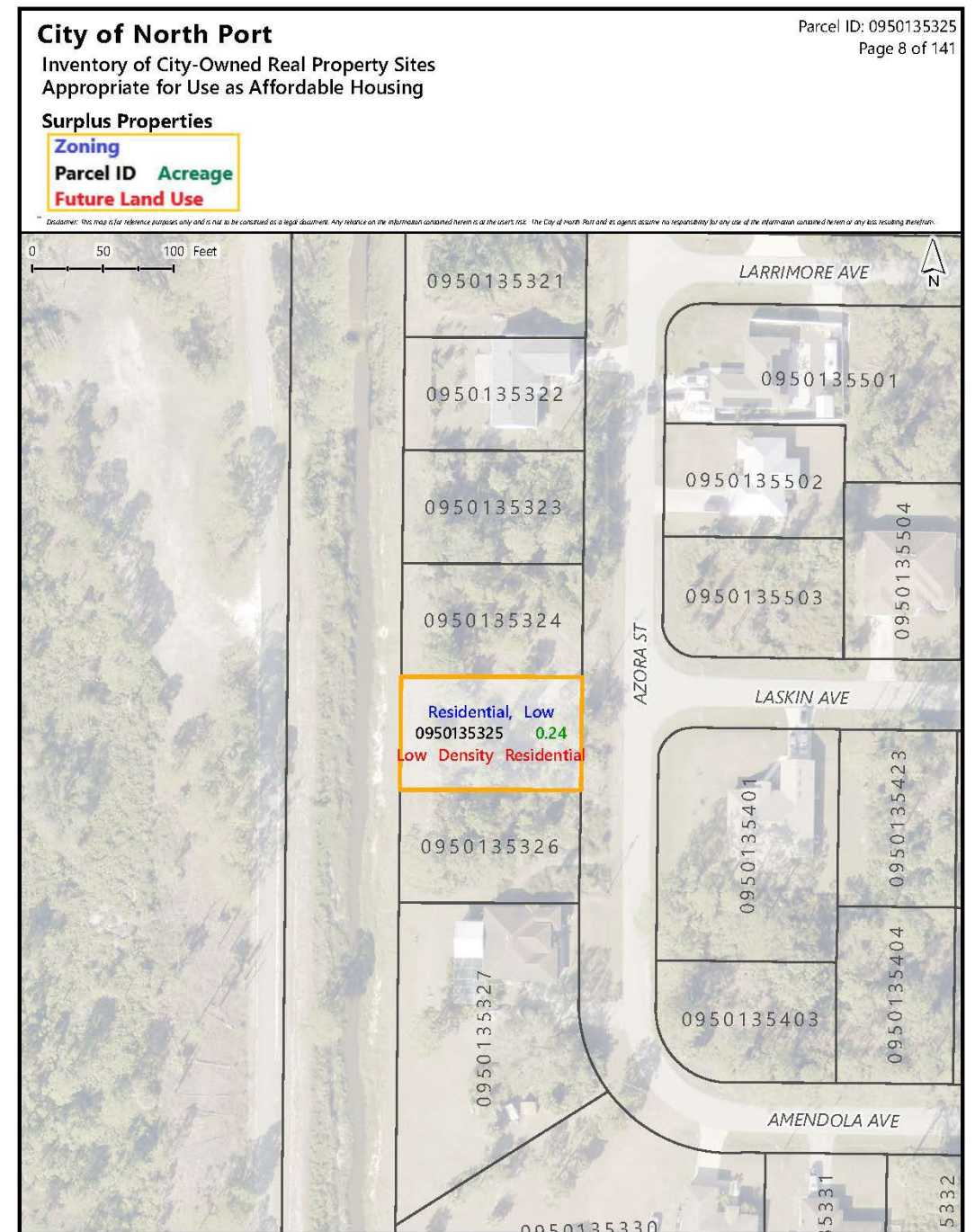
PID: 0950135215

- Address/Street: 3965 LOG CABIN RD NORTH PORT FL 34291
- General Location: Along Log Cabin Rd, between Amendola Ave and Hedgecoth Ave
- Size: 0.24 acre
- FLU/Zoning: Low Density Residential/Residential, Low
- Water/Sewer: Not available
- Flood Zone: Outside of SFHA
- Environmental or Other Concerns: No known wetlands (NWI) or scrub jay habitat



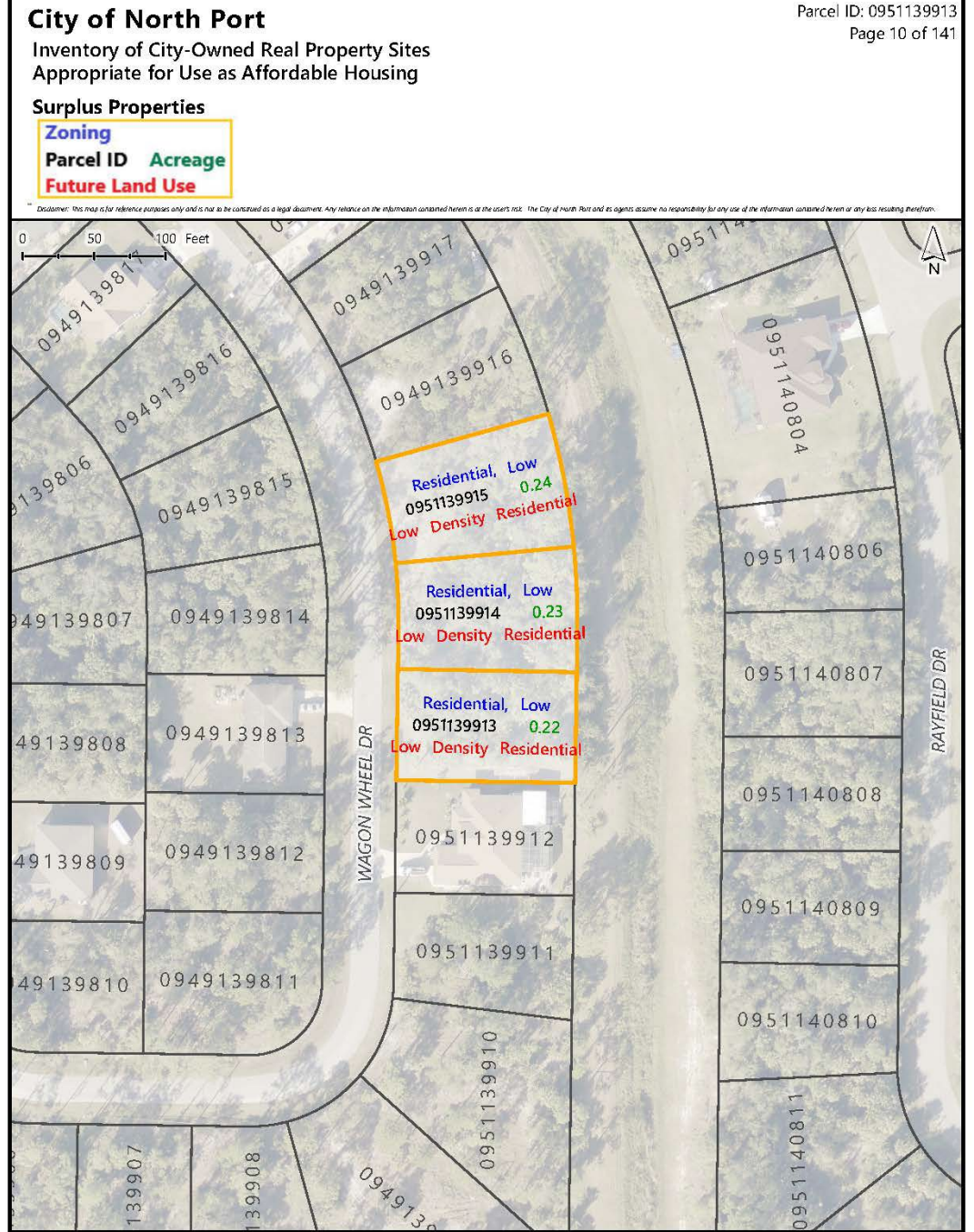
PID: 0950135325

- Address/Street: 4209 AZORA ST NORTH PORT FL 34291
- General Location: West of the intersection of Azora St and Laskin Ave
- Size: 0.24 acre
- FLU/Zoning: Low Density Residential/Residential, Low
- Water/Sewer: Not available
- Flood Zone: Outside of SFHA
- Environmental or Other Concerns: No known wetlands (NWI) or scrub jay habitat



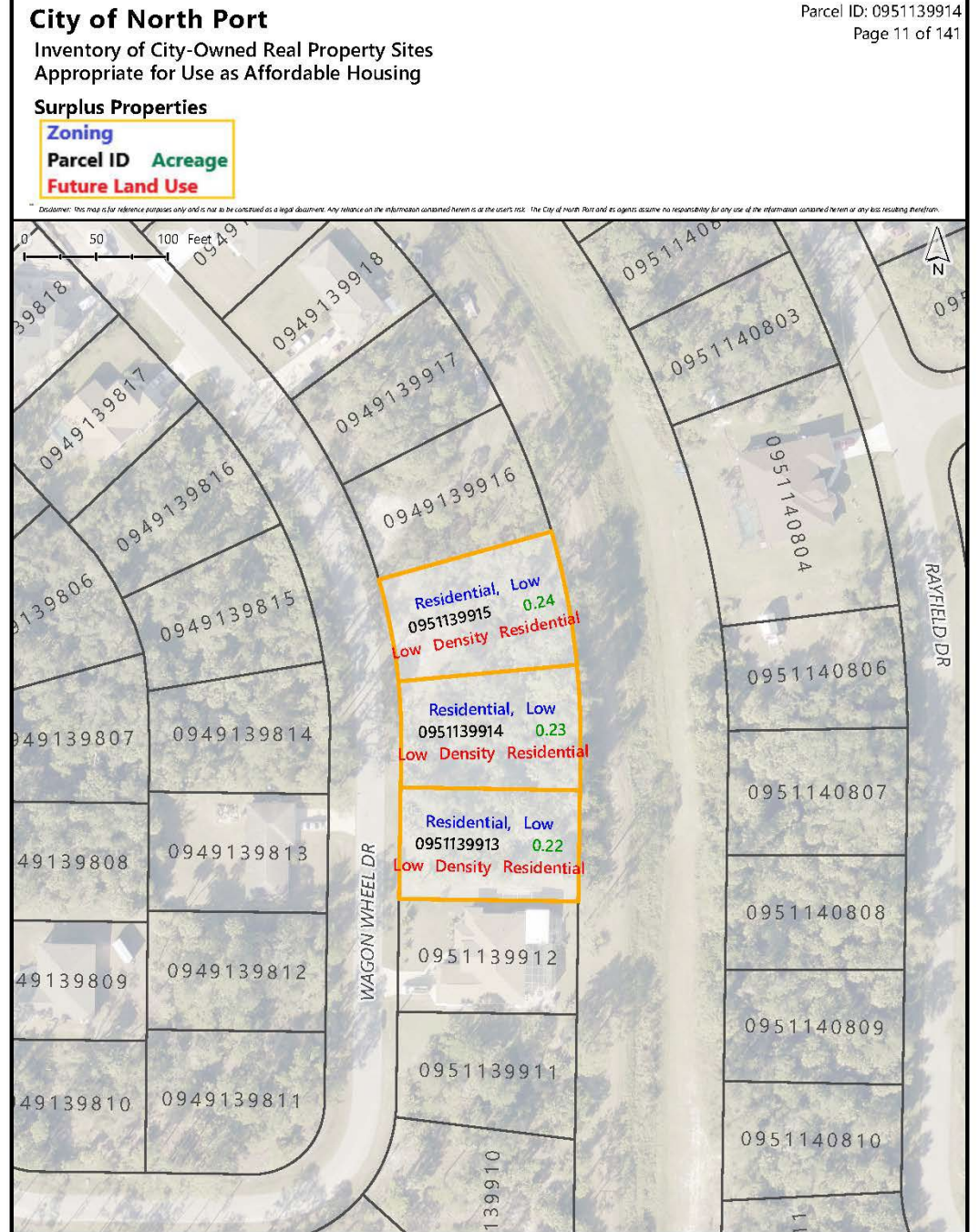
PID: 0951139913

- Address/Street: WAGON WHEEL DR NORTH PORT FL 34291
- General Location: North of I-75, along Wagon Wheel Dr
- Size: 0.22 acre
- FLU/Zoning: Low Density Residential/Residential, Low
- Water/Sewer: Not available
- Flood Zone: Presence of SFHA Zone AE
- Environmental or Other Concerns: Presence of freshwater emergent wetland per NWI; no known scrub jay habitat



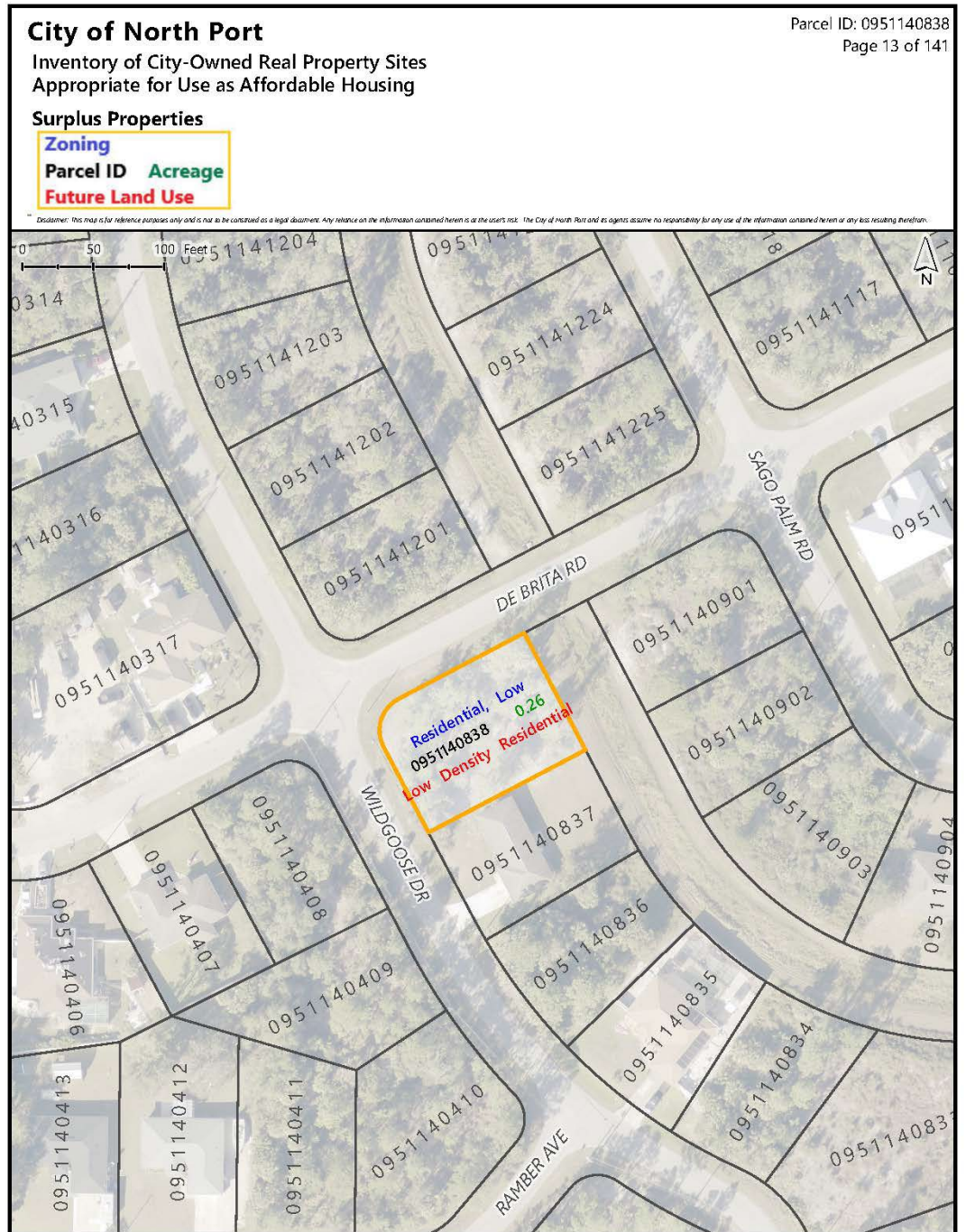
PID: 0951139914

- Address/Street: WAGON WHEEL DR NORTH PORT FL 34291
- General Location: North of I-75, along Wagon Wheel Dr
- Size: 0.23 acre
- FLU/Zoning: Low Density Residential/Residential, Low
- Water/Sewer: Not available
- Flood Zone: Presence of SFHA Zone AE
- Environmental or Other Concerns: No known wetlands (NWI) or scrub jay habitat



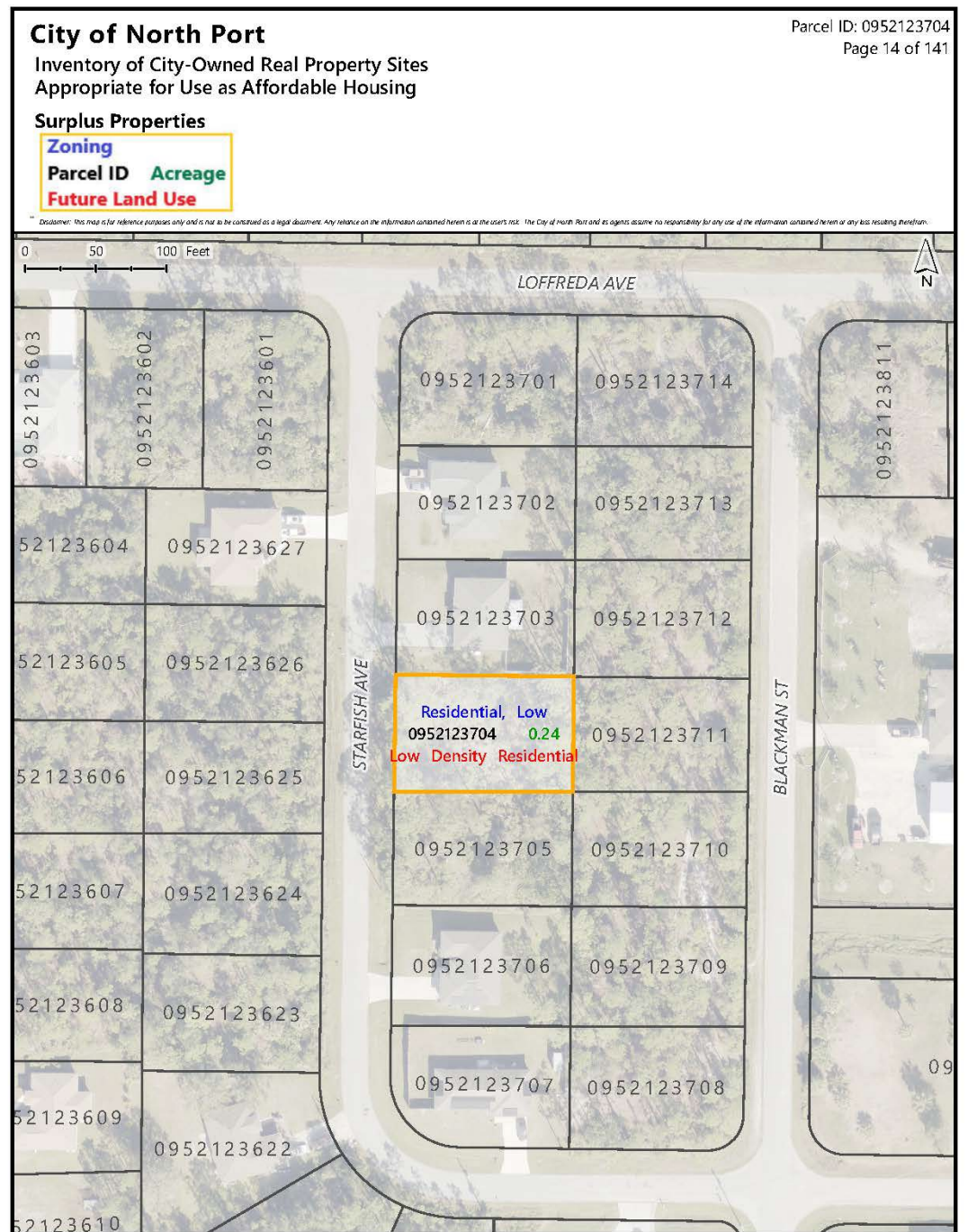
PID: 0951140838

- Address/Street: 5350 WILDGOOSE DR NORTH PORT FL 34291
- General Location: North of I-75, southwest of intersection of Wildgoose Dr and De Brita Rd
- Size: 0.26 acre
- FLU/Zoning: Low Density Residential/Residential, Low
- Water/Sewer: Not available
- Flood Zone: Small presence of Shaded Zone X; outside of SFHA
- Environmental or Other Concerns: No known wetlands (NWI) or scrub jay habitat



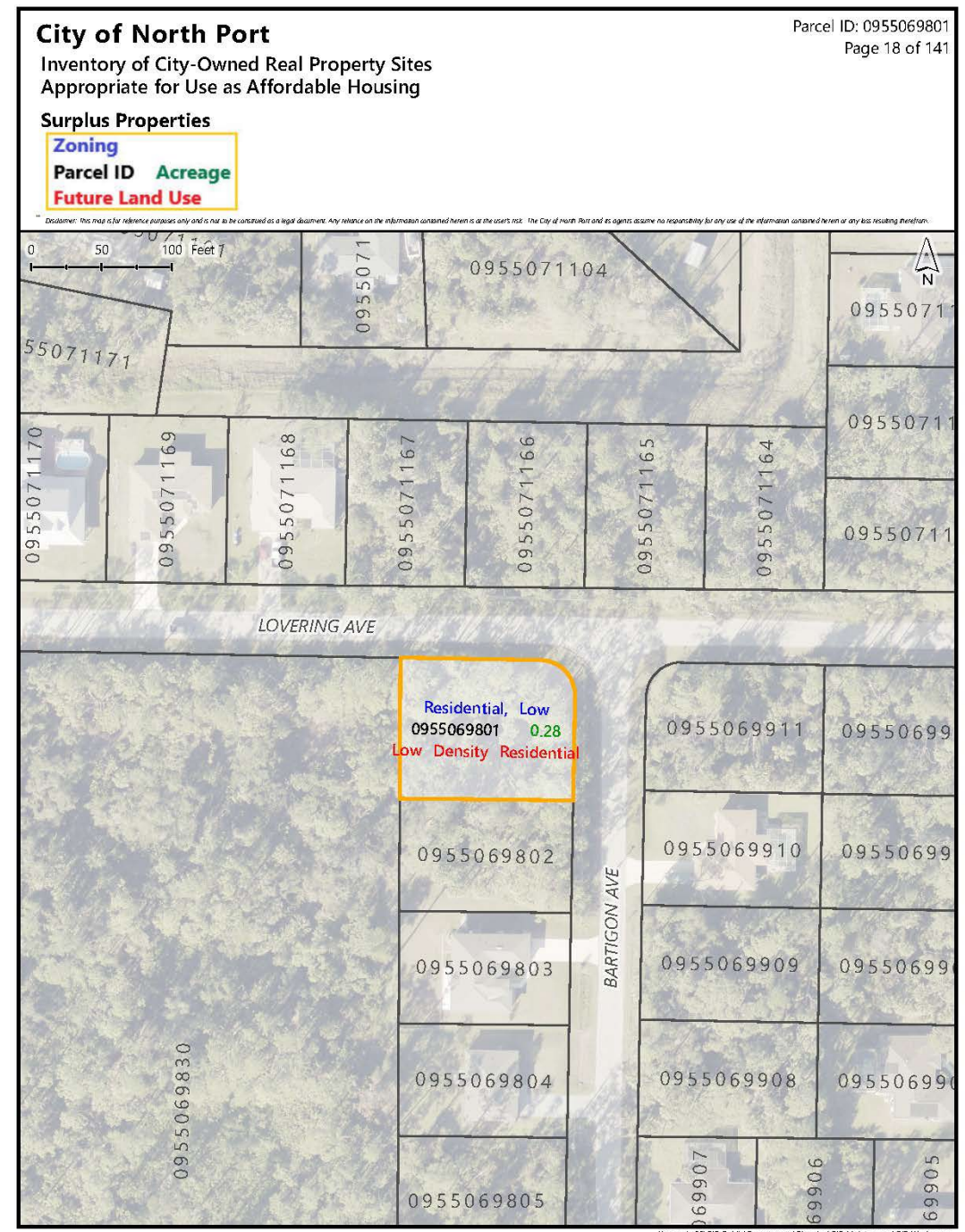
PID: 0952123704

- Address/Street: STARFISH AVE NORTH PORT FL 34291
- General Location: Along Starfish Ave, between Blackman St and Loffreda Ave
- Size: 0.24 acre
- FLU/Zoning: Low Density Residential/Residential, Low
- Water/Sewer: Not available
- Flood Zone: Outside of SFHA
- Environmental or Other Concerns: Presence of freshwater forested/shrub wetland per NWI; no known scrub jay habitat



PID: 0955069801

- Address/Street: LOVERING AVE NORTH PORT FL 34286
- General Location: North of I-75, southwest of intersection of Lovering Ave and Bartigon Ave
- Size: 0.28 acre
- FLU/Zoning: Low Density Residential/Residential, Low
- Water/Sewer: Not available
- Flood Zone: Presence of Shaded Zone X; outside of SFHA
- Environmental or Other Concerns: No known wetlands (NWI) or scrub jay habitat



PID: 0955155019

- Address/Street: LOVERING AVE NORTH PORT FL 34286
- General Location: North of I-75, along Lovering Ave between Lagrange Ave & Jaremko St
- Size: 0.24 acre
- FLU/Zoning: Low Density Residential/Residential, Low
- Water/Sewer: Not available
- Flood Zone: Presence of SFHA Zone AE
- Environmental or Other Concerns: No known wetlands (NWI) or scrub jay habitat

City of North Port Inventory of City-Owned Real Property Sites Appropriate for Use as Affordable Housing

Parcel ID: 0955155019
Page 19 of 141

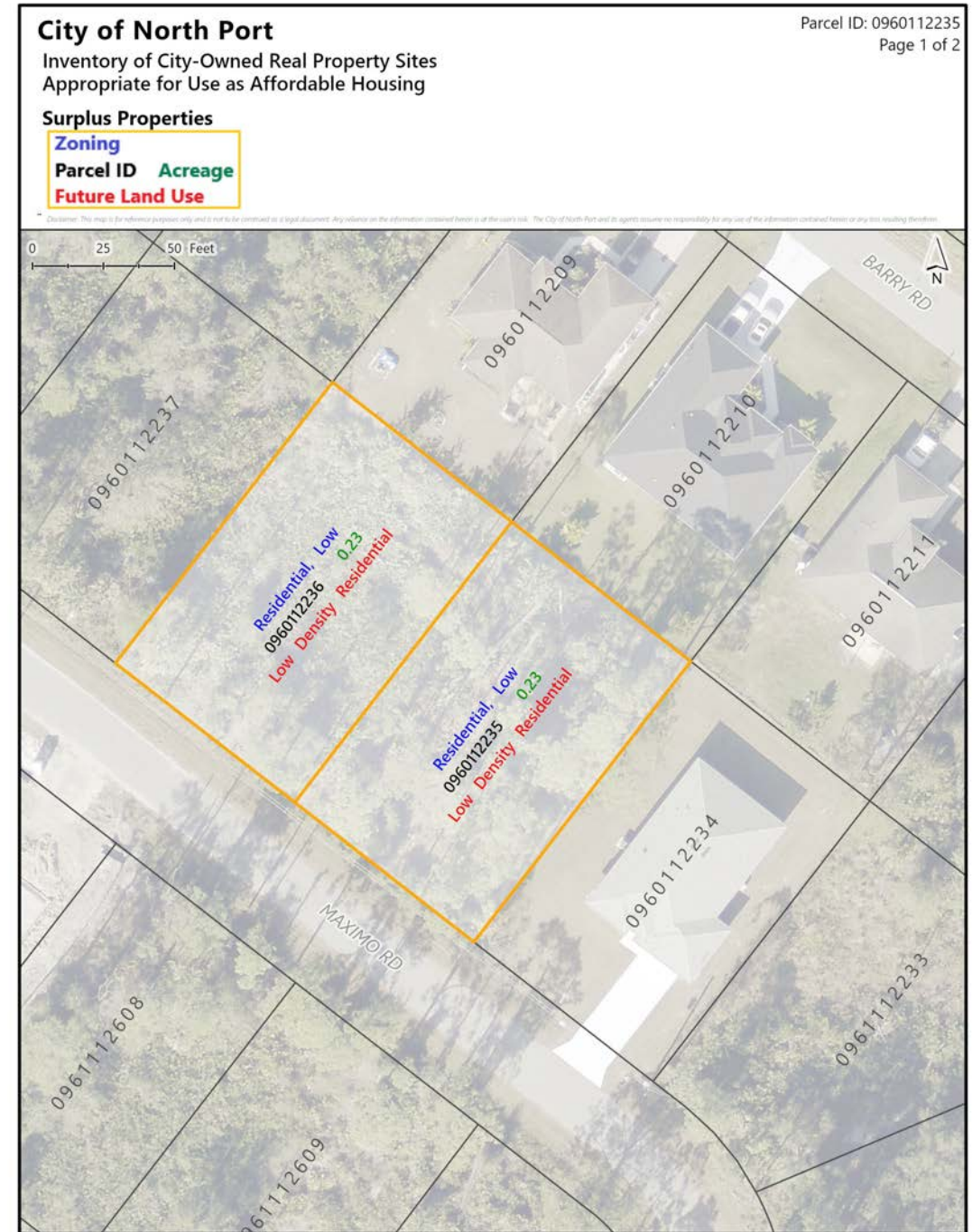
Surplus Properties

Zoning	Parcel ID	Acreage	Future Land Use
Residential, Low	0955155019	0.24	Low Density Residential



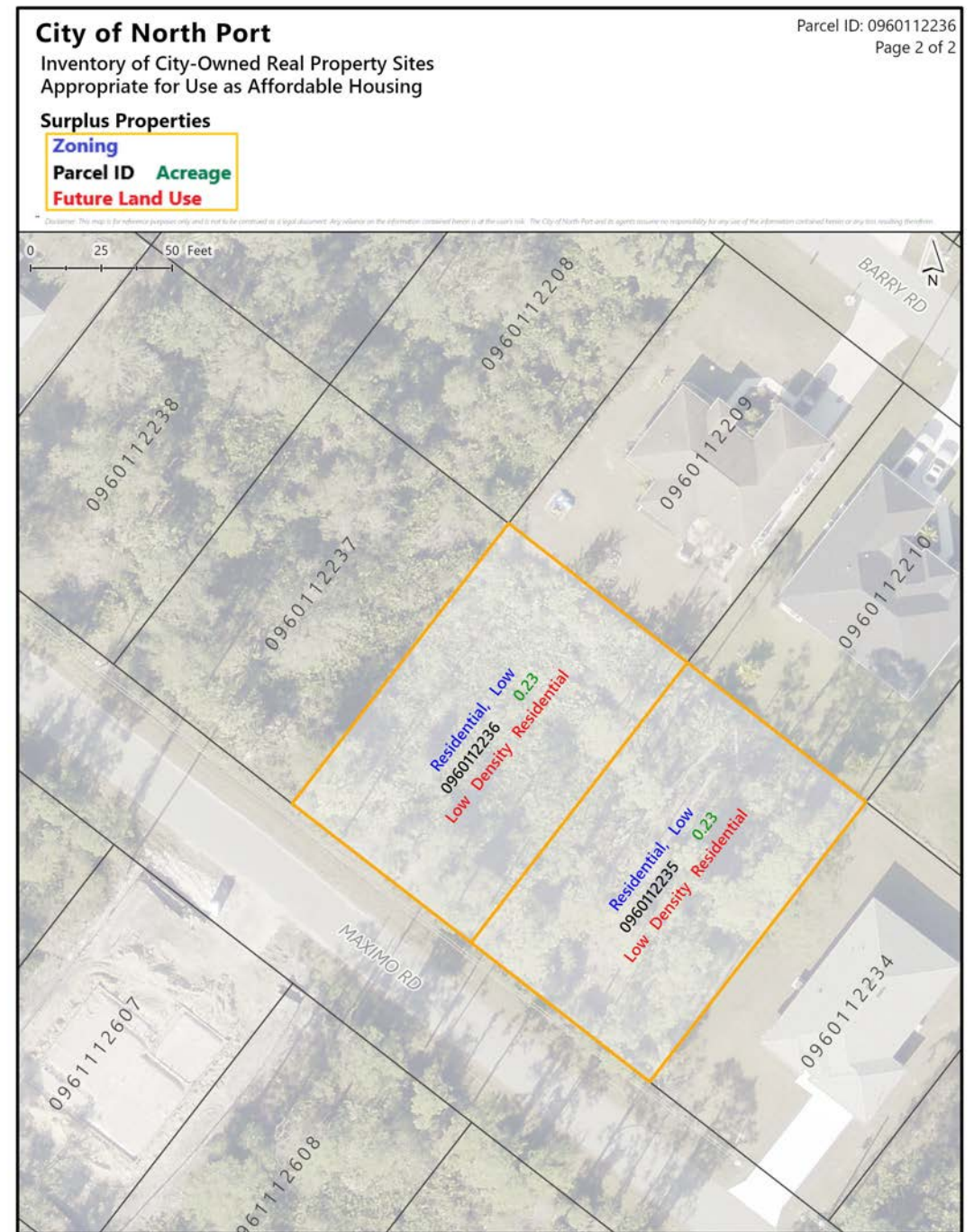
PID: 0960112235

- Address/Street: MAXIMO RD NORTH PORT FL, 34286
- General Location: South of I-75, west of N. Chamberlain Blvd
- Size: .23 acres
- FLU/Zoning: Low Density Residential/Residential, Low
- Water/Sewer: Not available
- Flood Zone: Presence of Shaded Zone X; outside of SFHA
- Environmental or Other Concerns: No known wetlands (NWI) or scrub jay habitat



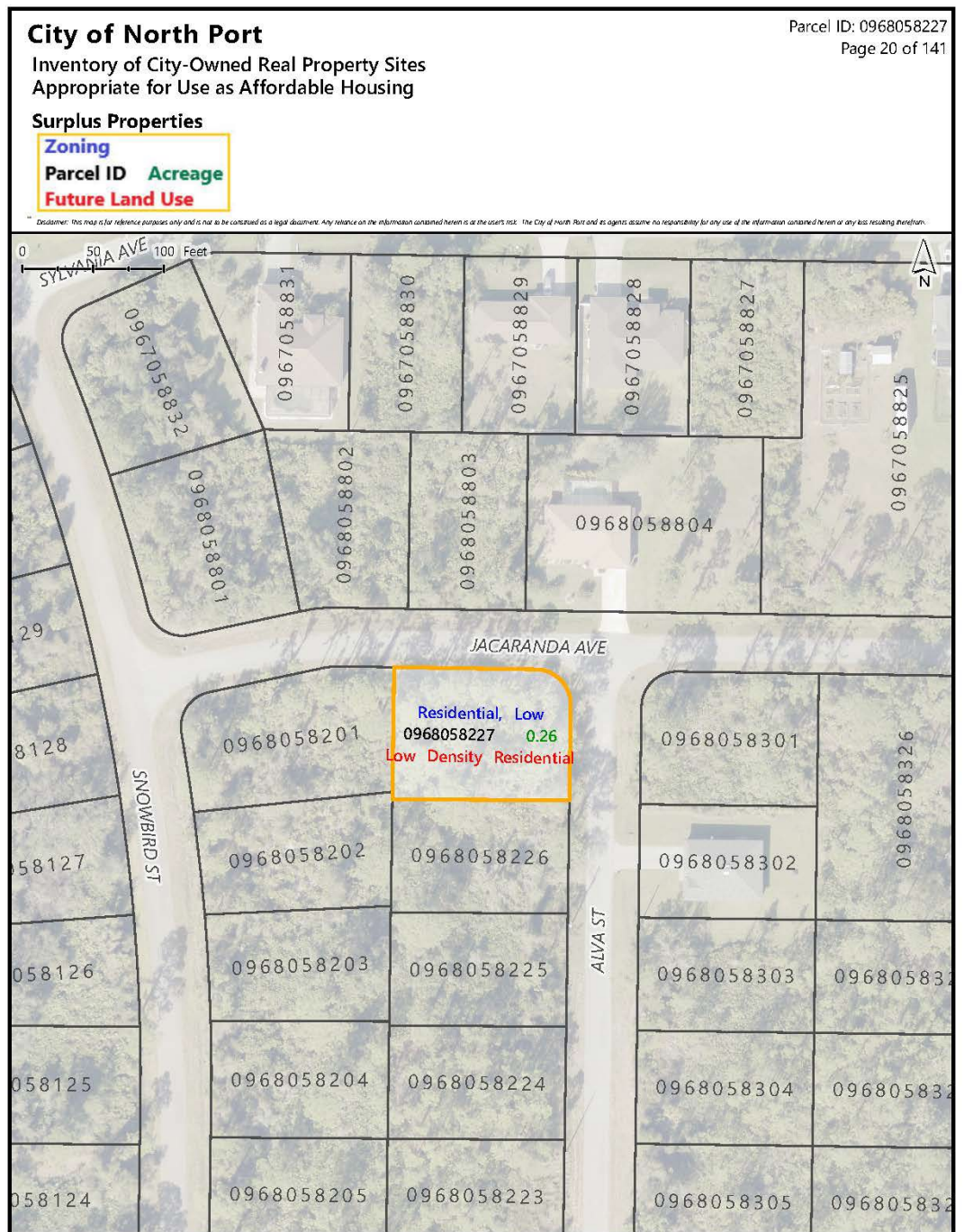
PID: 0960112236

- Address/Street: MAXIMO RD NORTH PORT FL, 34286
- General Location: South of I-75, west of N. Chamberlain Blvd
- Size: .23 acres
- FLU/Zoning: Low Density Residential/Residential, Low
- Water/Sewer: Not available
- Flood Zone: Presence of Shaded Zone X; outside of SFHA
- Environmental or Other Concerns: No known wetlands (NWI) or scrub jay habitat



PID: 0968058227

- Address/Street: ALVA ST NORTH PORT FL 34291
- General Location: Southwest of intersection of Jacaranda Ave and Alva St
- Size: 0.26 acre
- FLU/Zoning: Low Density Residential/Residential, Low
- Water/Sewer: Not available
- Flood Zone: Presence of SFHA AE
- Environmental or Other Concerns: Portion lies in zone 3 CRZ; no known wetlands (NWI) or scrub jay habitat



PID: 0970061226

- Address/Street: HERMOSA CIR
NORTH PORT FL 34291
- General Location: Along Hermosa Cir, between Flagler St & Alpen Ave
- Size: 0.22 acre
- FLU/Zoning: Low Density Residential/Residential, Low
- Water/Sewer: Not available
- Flood Zone: Outside of SFHA
- Environmental or Other Concerns: No known wetlands (NWI) or scrub jay habitat

City of North Port

Inventory of City-Owned Real Property Sites
Appropriate for Use as Affordable Housing

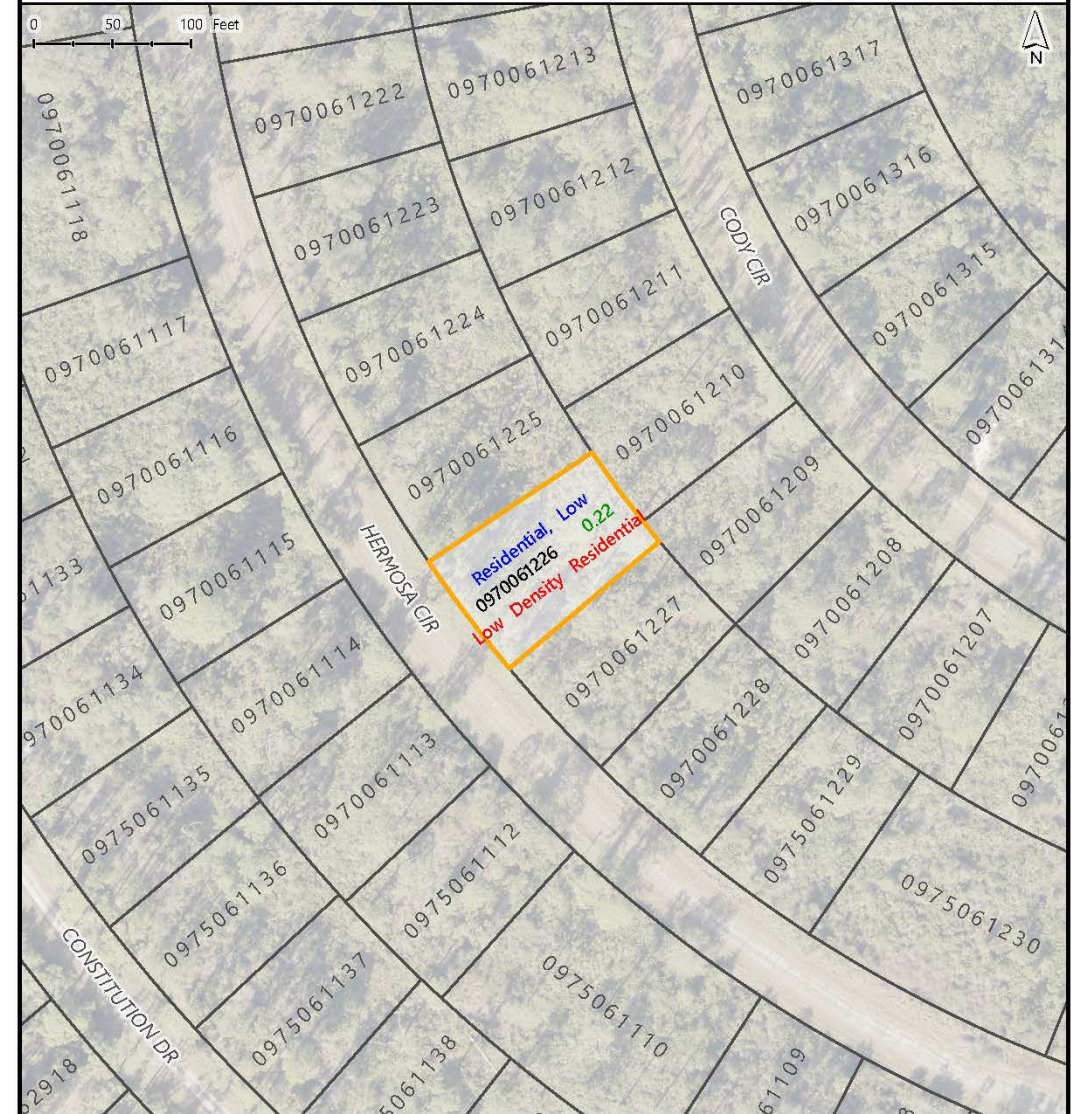
Parcel ID: 0970061226

Page 22 of 141

Surplus Properties

Zoning
Parcel ID Acreage
Future Land Use

Disclaimer: This map is for reference purposes only and is not to be construed as a legal document. Any reliance on the information contained herein is at the user's risk. The City of North Port and its agents assume no responsibility for any use of the information contained herein or any loss resulting therefrom.



PID: 0971131223

- Address/Street: LOG CABIN RD NORTH PORT FL 34291
- General Location: Along Log Cabin Rd, between Galbut Ave and Rockwell Ave
- Size: 0.23 acre
- FLU/Zoning: Low Density Residential/Residential, Low
- Water/Sewer: Not available
- Flood Zone: Outside of SFHA
- Environmental or Other Concerns: No known wetlands (NWI) or scrub jay habitat

City of North Port

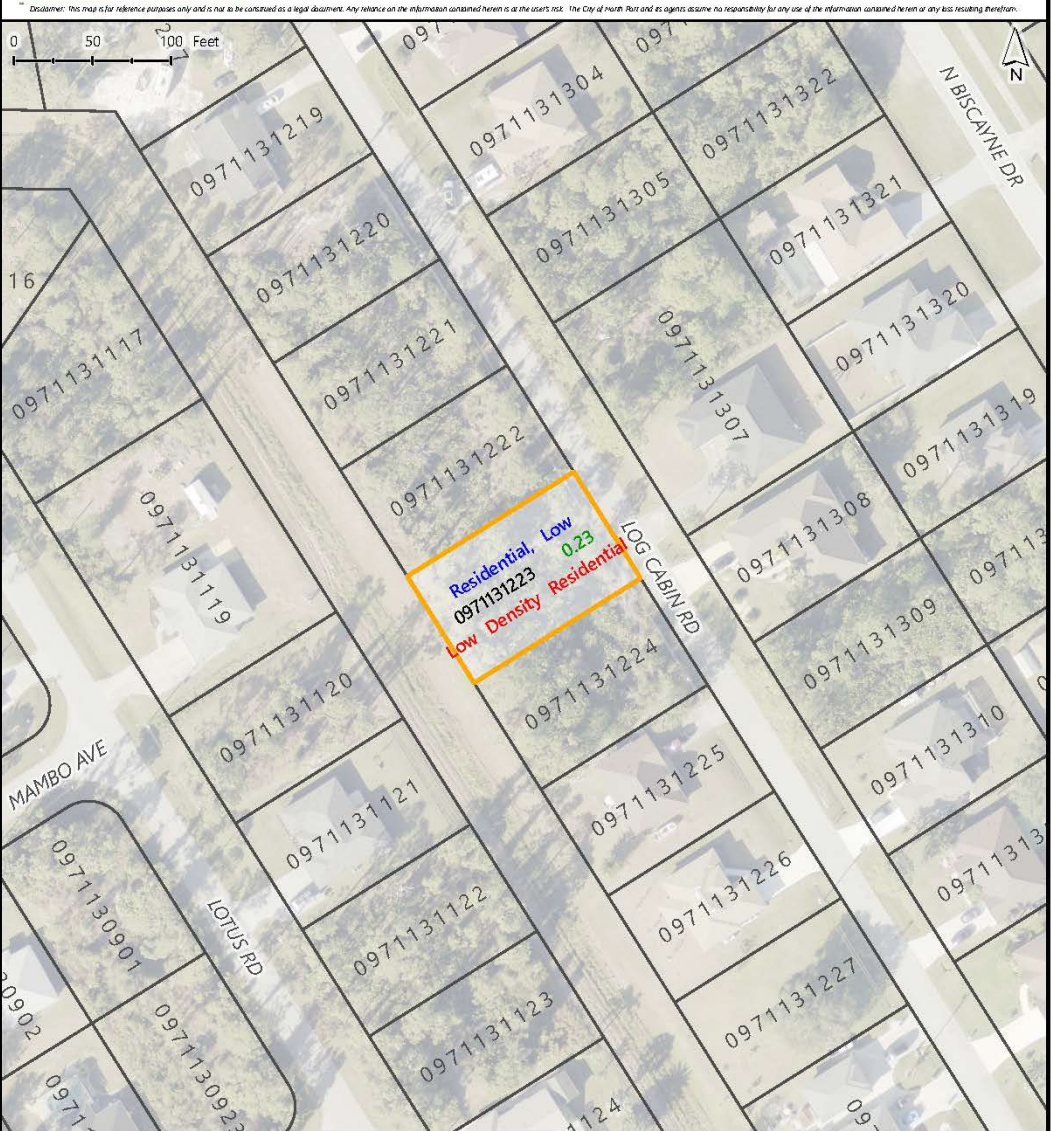
Inventory of City-Owned Real Property Sites
Appropriate for Use as Affordable Housing

Parcel ID: 0971131223

Page 24 of 141

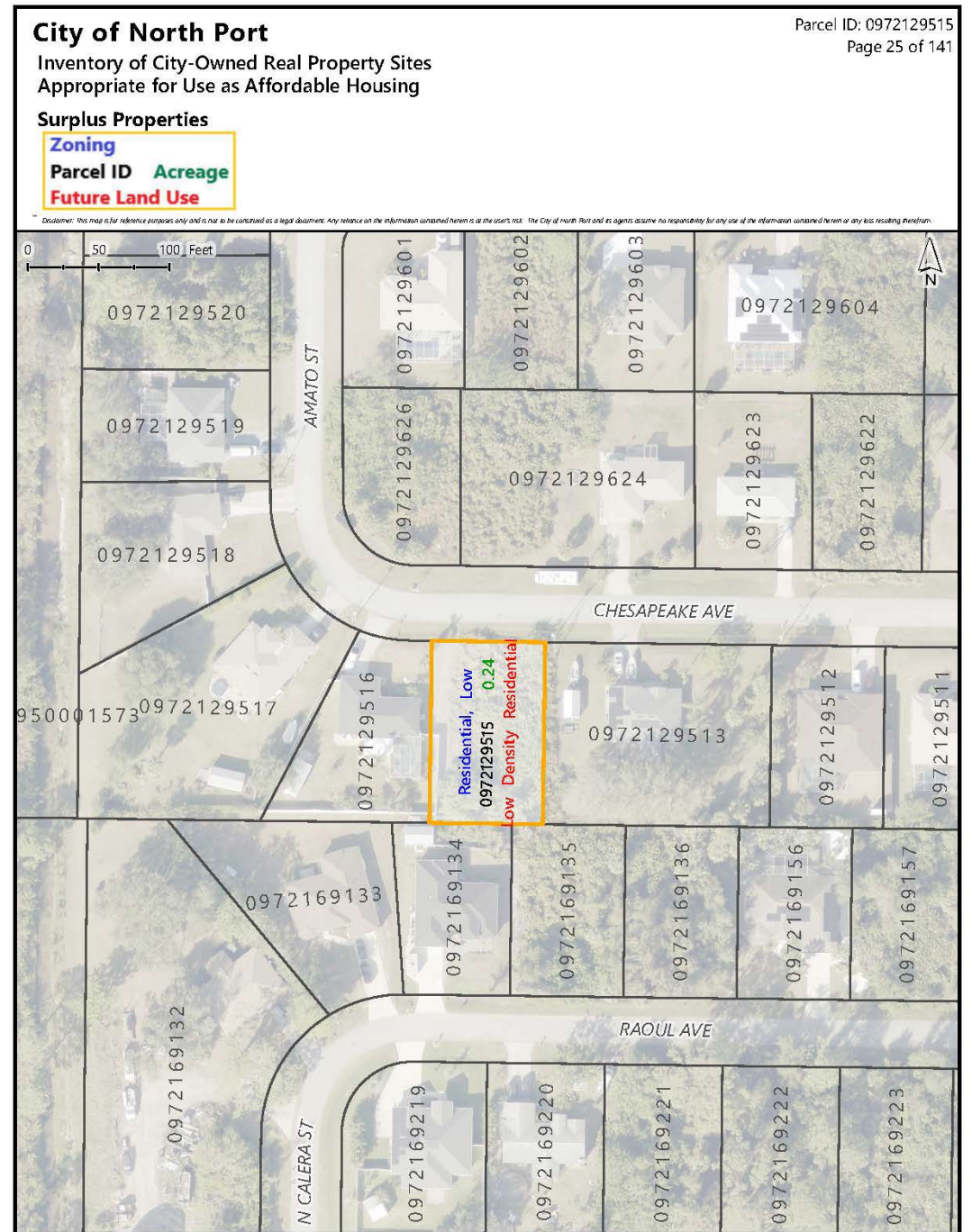
Surplus Properties

Zoning
Parcel ID Acreage
Future Land Use



PID: 0972129515

- Address/Street: CHESAPEAKE AVE
NORTH PORT FL 34291
- General Location: Along Chesapeake Ave, between Amato St & Cosgrove Rd
- Size: 0.24 acre
- FLU/Zoning: Low Density Residential/Residential, Low
- Water/Sewer: Not available
- Flood Zone: Outside of SFHA
- Environmental or Other Concerns: Potential scrub jay habitat; no known wetlands (NWI)



PID: 0973170428

- Address/Street: KARLUK ST NORTH
PORT FL 34287
- General Location: Along Karluk Street,
between Dolomite Ave & Bessemer Ave
- Size: 0.27 acre
- FLU/Zoning: Low Density
Residential/Residential, Low
- Water/Sewer: Not available
- Flood Zone: Outside of SFHA
- Environmental or Other Concerns: No
known wetlands (NWI) or scrub jay
habitat

City of North Port

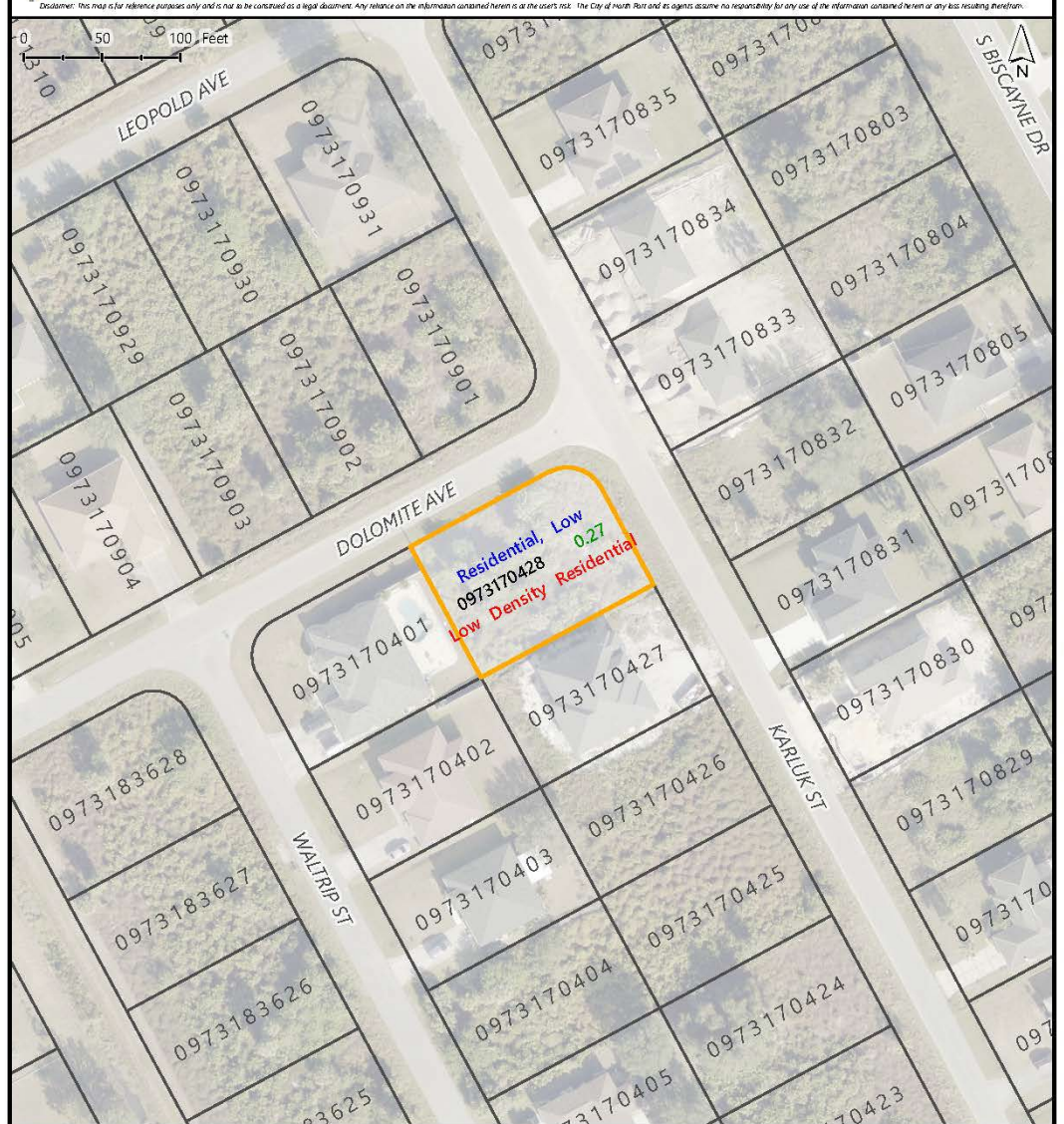
Inventory of City-Owned Real Property Sites
Appropriate for Use as Affordable Housing

Parcel ID: 0973170428

Page 26 of 141

Surplus Properties

Zoning
Parcel ID Acreage
Future Land Use



PID: 0973173010

- Address/Street: MARICOPA RD NORTH PORT FL 34287
- General Location: Along Maricopa Rd, between Longsdon St and Lamplighter Ave
- Size: 0.28 acre
- FLU/Zoning: Low Density Residential/Residential, Low
- Water/Sewer: Not available
- Flood Zone: Outside of SFHA
- Environmental or Other Concerns: No known wetlands (NWI) or scrub jay habitat

City of North Port Inventory of City-Owned Real Property Sites Appropriate for Use as Affordable Housing

Parcel ID: 0973173010
Page 27 of 141

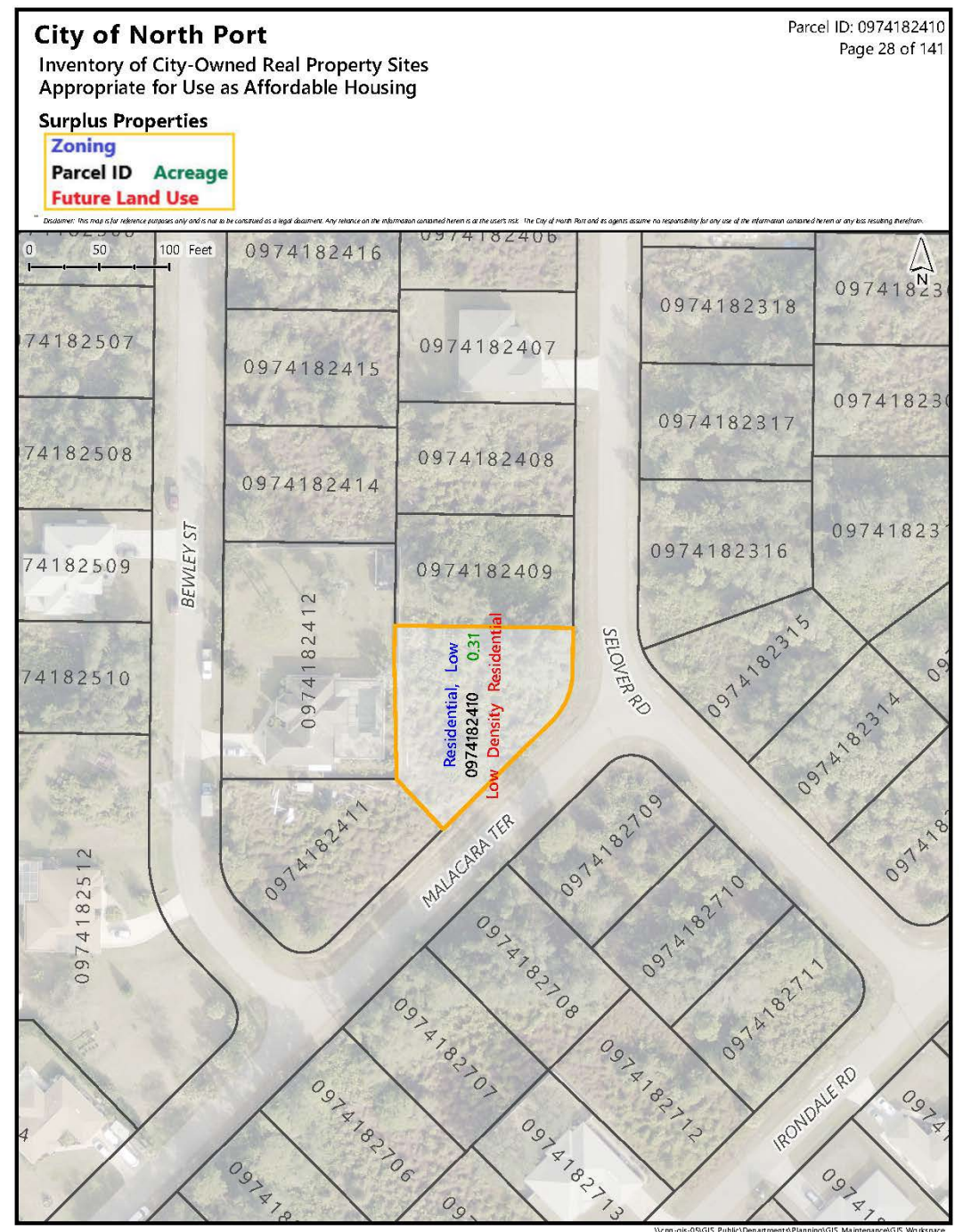
Surplus Properties

Zoning
Parcel ID **Acreage**
Future Land Use



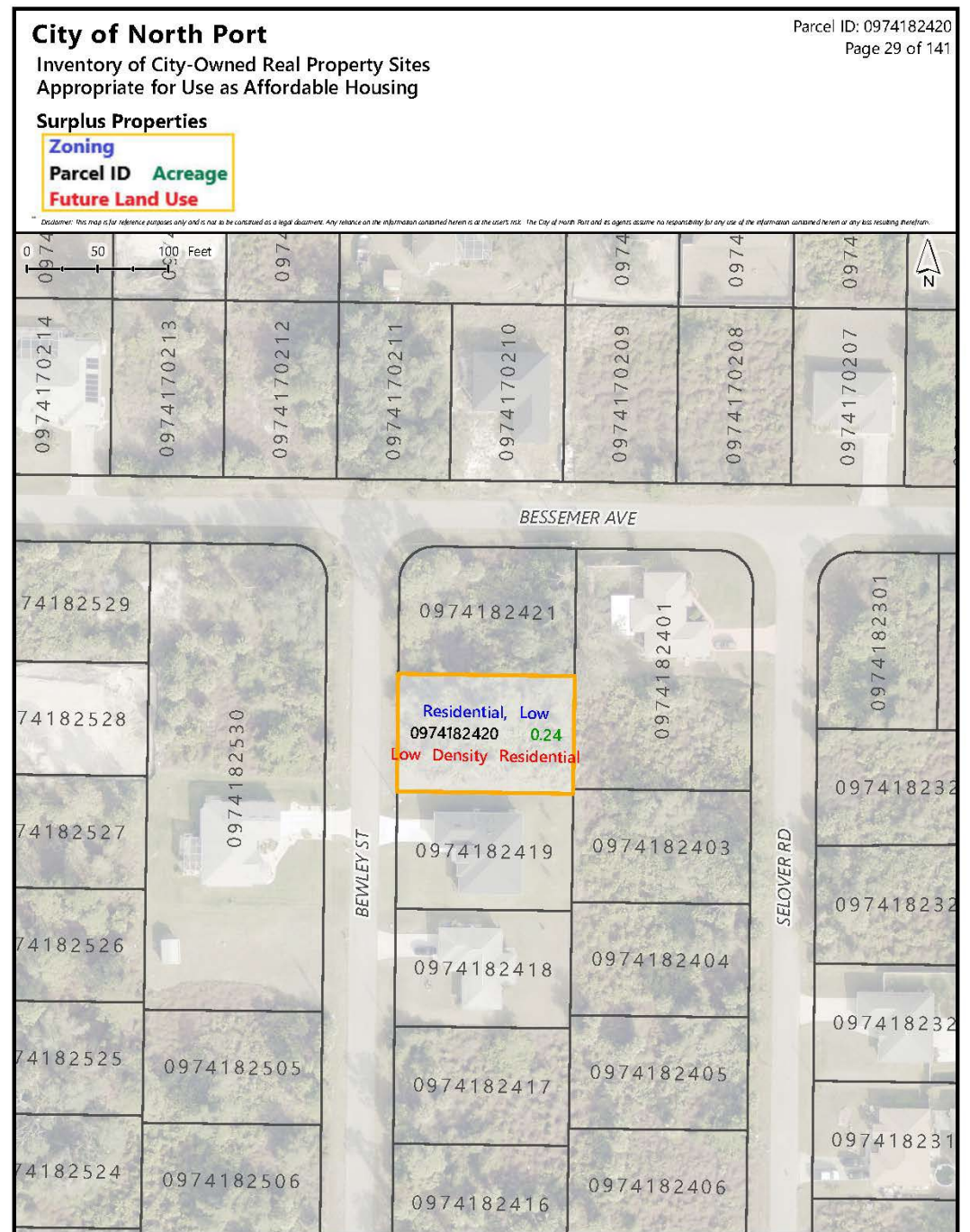
PID: 0974182410

- Address/Street: MALACARA TER NORTH PORT FL 34287
- General Location: Along Malacara Ter, between Selover Rd & Bewley St
- Size: 0.31 acre
- FLU/Zoning: Low Density Residential/Residential, Low
- Water/Sewer: Not available
- Flood Zone: Presence of Shaded Zone X; outside of SFHA
- Environmental or Other Concerns: No known wetlands (NWI) or scrub jay habitat



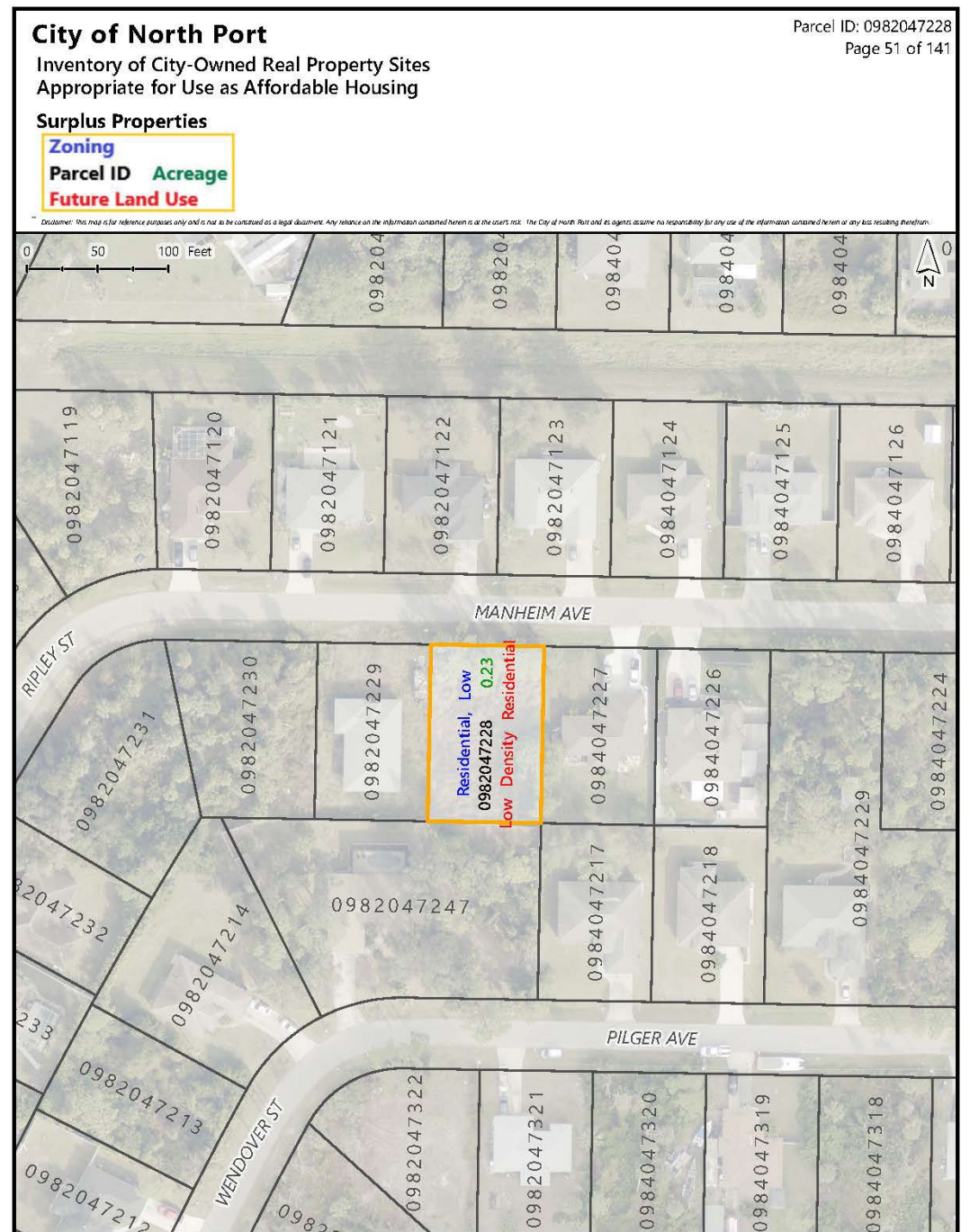
PID: 0974182420

- Address/Street: BEWLEY ST NORTH PORT FL 34287
- General Location: Along Bewley St, between Bessemer Ave & Malacara Ter
- Size: 0.24 acre
- FLU/Zoning: Low Density Residential/Residential, Low
- Water/Sewer: Not available
- Flood Zone: Negligible presence of Shaded Zone X; outside of SFHA
- Environmental or Other Concerns: No known wetlands (NWI) or scrub jay habitat



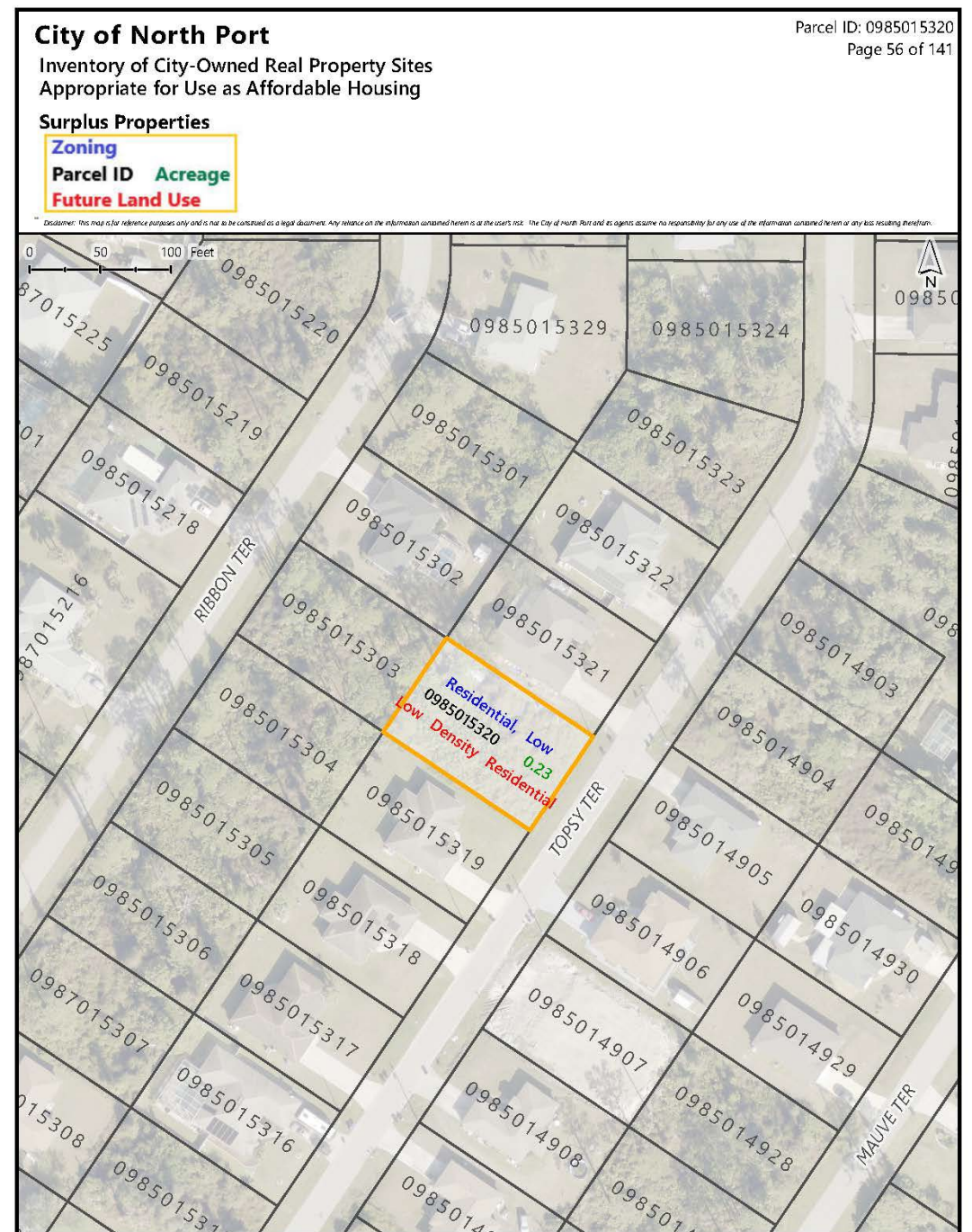
PID: 0982047228

- Address/Street: MANHEIM AVE
NORTH PORT FL 34286
- General Location: Along Manheim Ave, between Ripley St and Ruiz St
- Size: 0.23 acre
- FLU/Zoning: Low Density Residential/Residential, Low
- Water/Sewer: Not available
- Flood Zone: Outside of SFHA
- Environmental or Other Concerns: No known wetlands (NWI) or scrub jay habitat



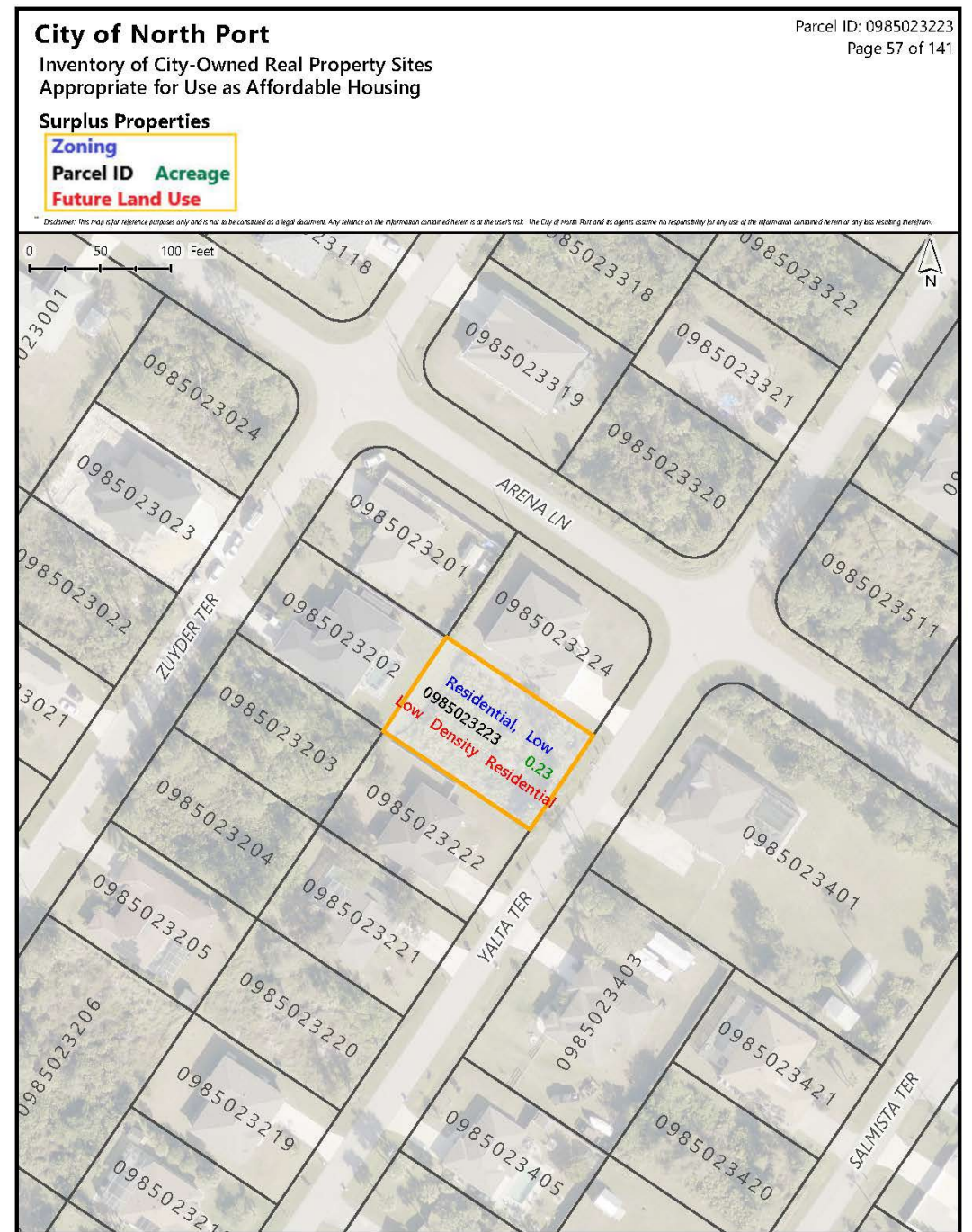
PID: 0985015320

- Address/Street: 2129 TOPSY TER NORTH PORT FL 34286
- General Location: Along Topsy Terrace, between Bluebird Ave and Nellie Ln
- Size: 0.23 acre
- FLU/Zoning: Low Density Residential/Residential, Low
- Water/Sewer: Not available
- Flood Zone: Outside of SFHA
- Environmental or Other Concerns: No known wetlands (NWI) or scrub jay habitat



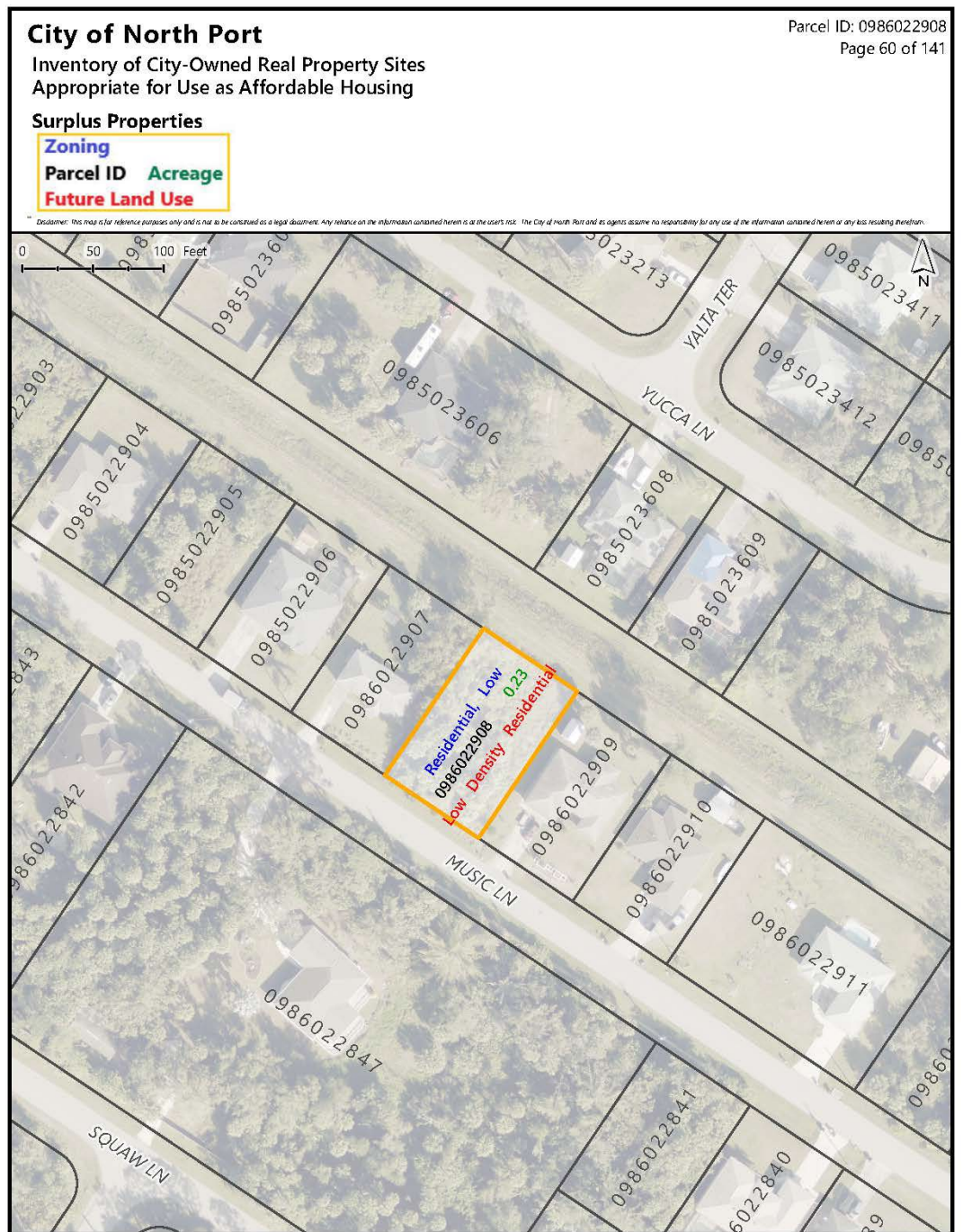
PID: 0985023223

- Address/Street: YALTA TER NORTH PORT FL 34286
- General Location: along Yalta Terrace, between Arena Ln and Yucca Ln
- Size: 0.23 acre
- FLU/Zoning: Low Density Residential/Residential, Low
- Water/Sewer: Not available
- Flood Zone: Outside of SFHA
- Environmental or Other Concerns: No known wetlands (NWI) or scrub jay habitat



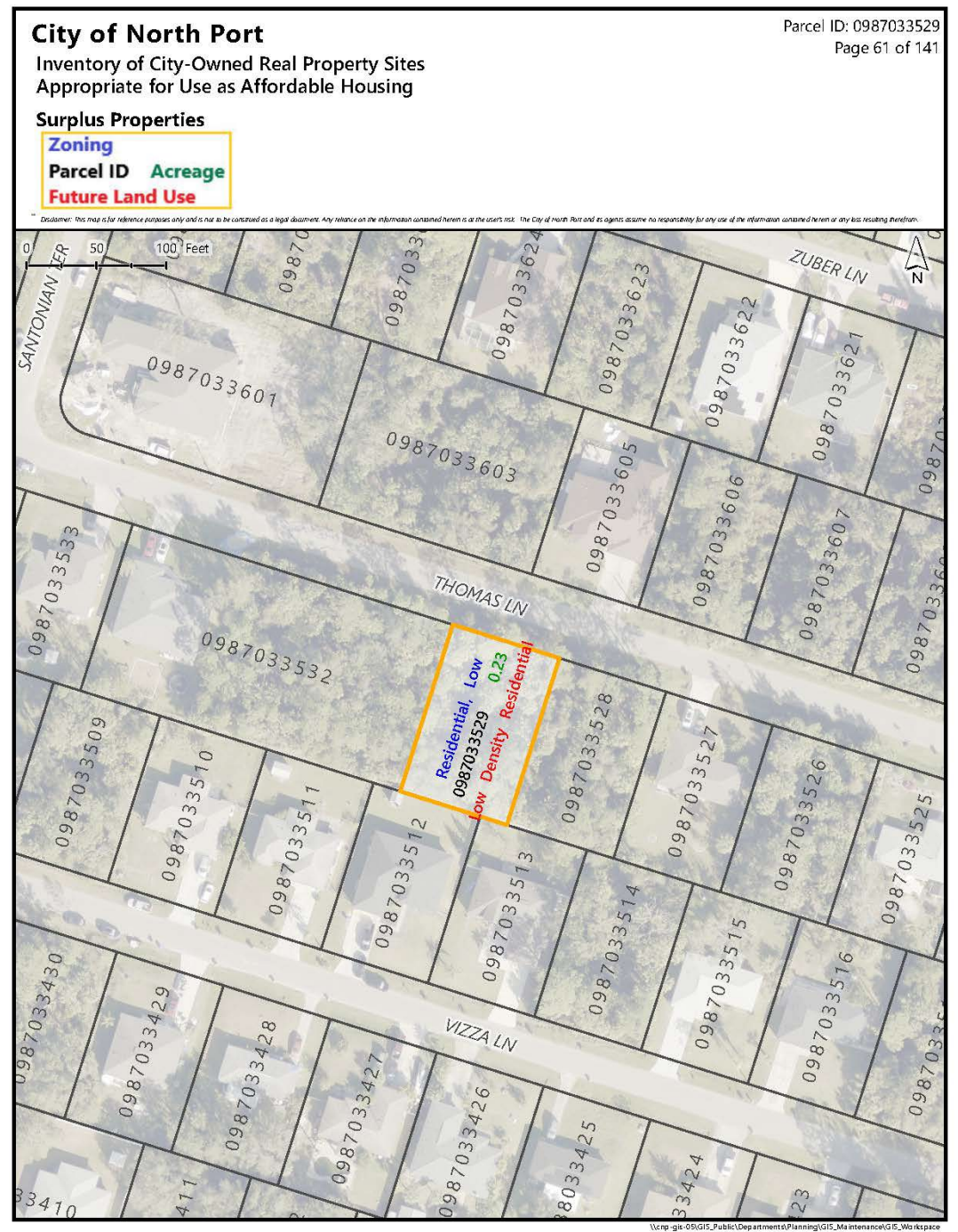
PID: 0986022908

- Address/Street: 1822 MUSIC LN NORTH PORT FL 34286
- General Location: Along Music Ln, between N Chamberlain Blvd and Sadigo Ter
- Size: 0.23 acre
- FLU/Zoning: Low Density Residential/Residential, Low
- Water/Sewer: Not available
- Flood Zone: Outside of SFHA
- Environmental or Other Concerns: No known wetlands (NWI) or scrub jay habitat



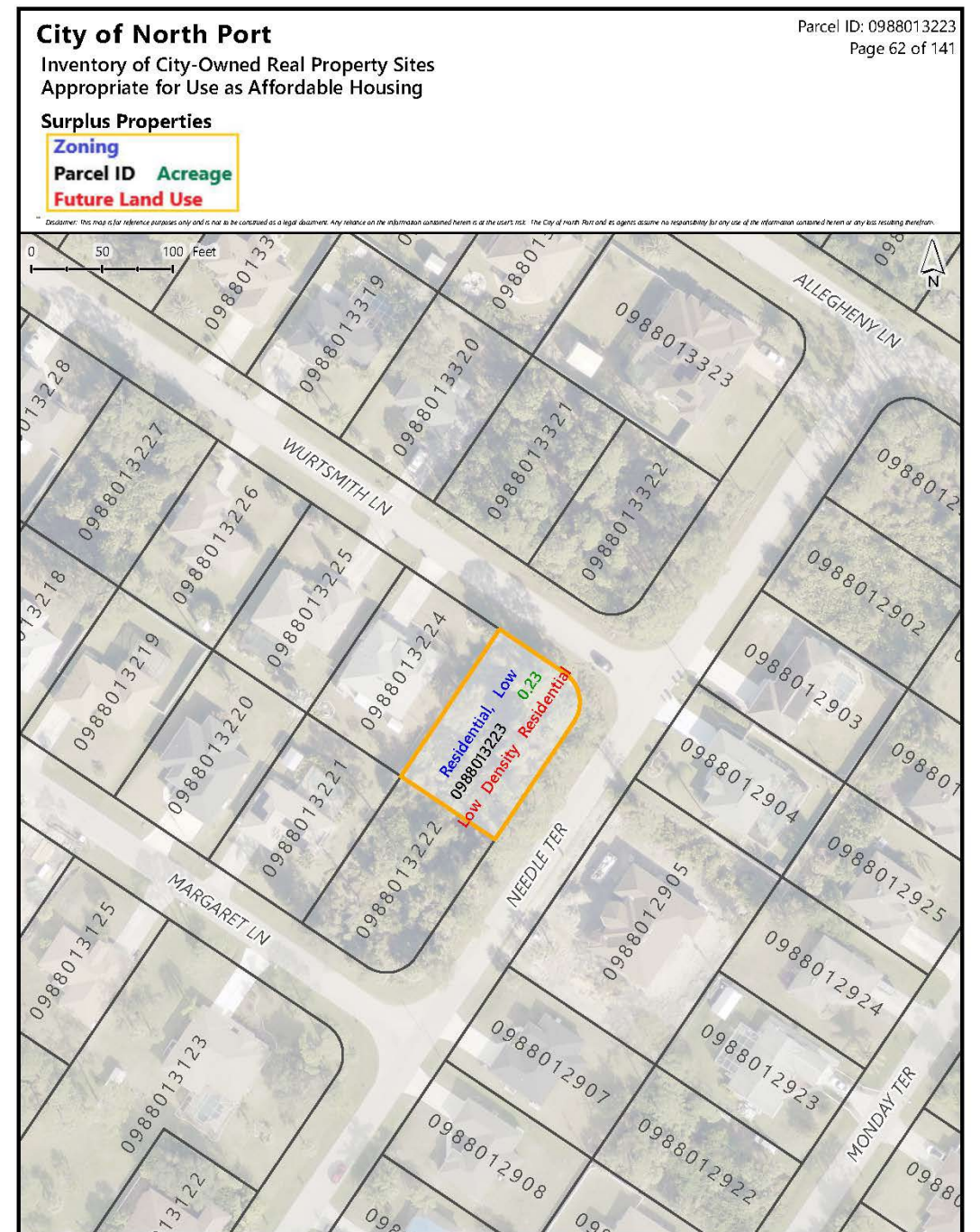
PID: 0987033529

- Address/Street: THOMAS LN NORTH PORT FL 34286
- General Location: Along Thomas Ln, between S Cranberry Blvd and Parkmount Ter
- Size: 0.23 acre
- FLU/Zoning: Low Density Residential/Residential, Low
- Water/Sewer: Not available
- Flood Zone: Outside of SFHA
- Environmental or Other Concerns: No known wetlands (NWI) or scrub jay habitat



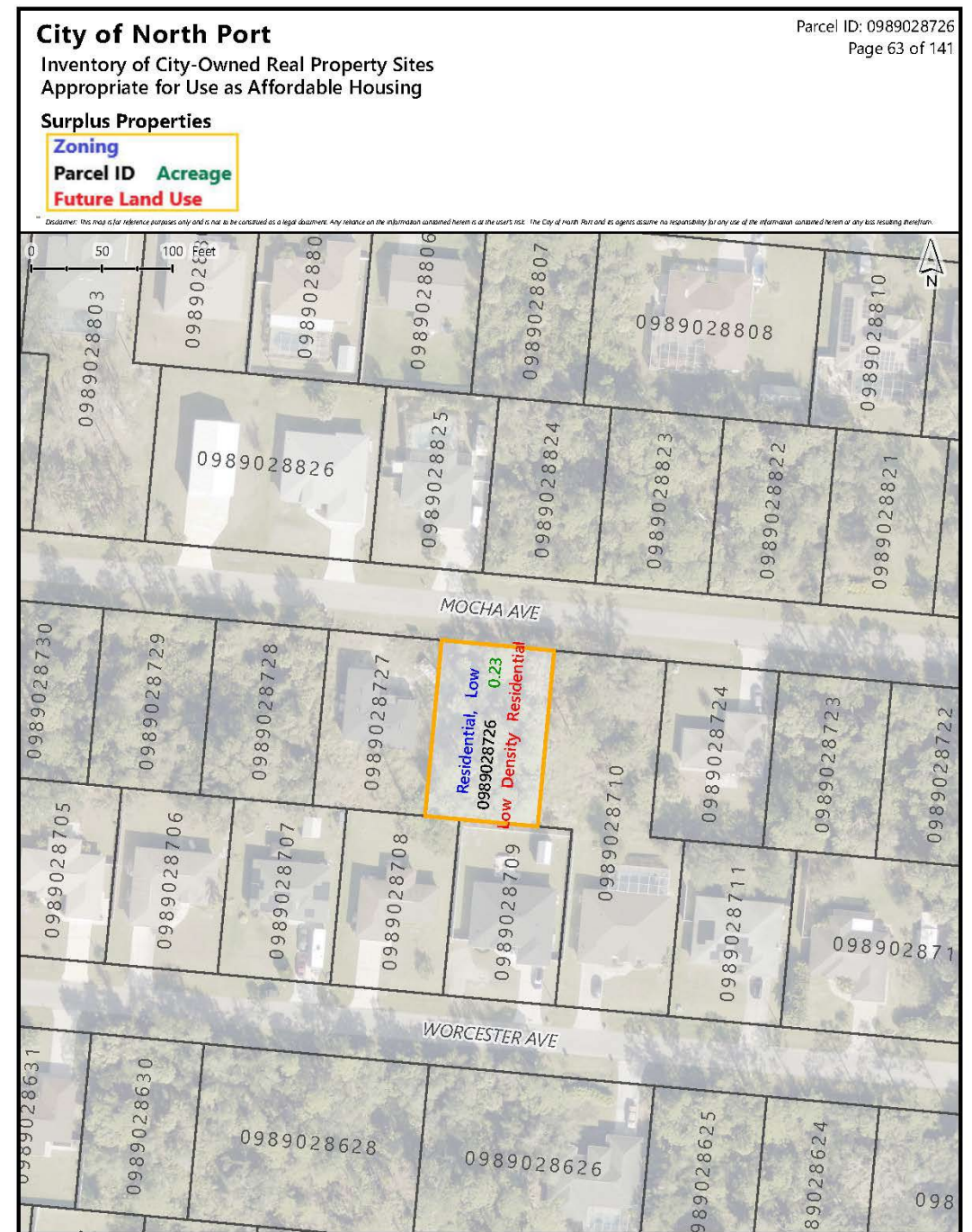
PID: 0988013223

- Address/Street: WURTSMITH LN
NORTH PORT FL 34286
- General Location: Southwest of
Wurtsmith Ln and Needle Ter
- Size: 0.23 acre
- FLU/Zoning: Low Density
Residential/Residential, Low
- Water/Sewer: Not available
- Flood Zone: Presence of Shaded Zone X;
outside of SFHA
- Environmental or Other Concerns: No
known wetlands (NWI) or scrub jay
habitat



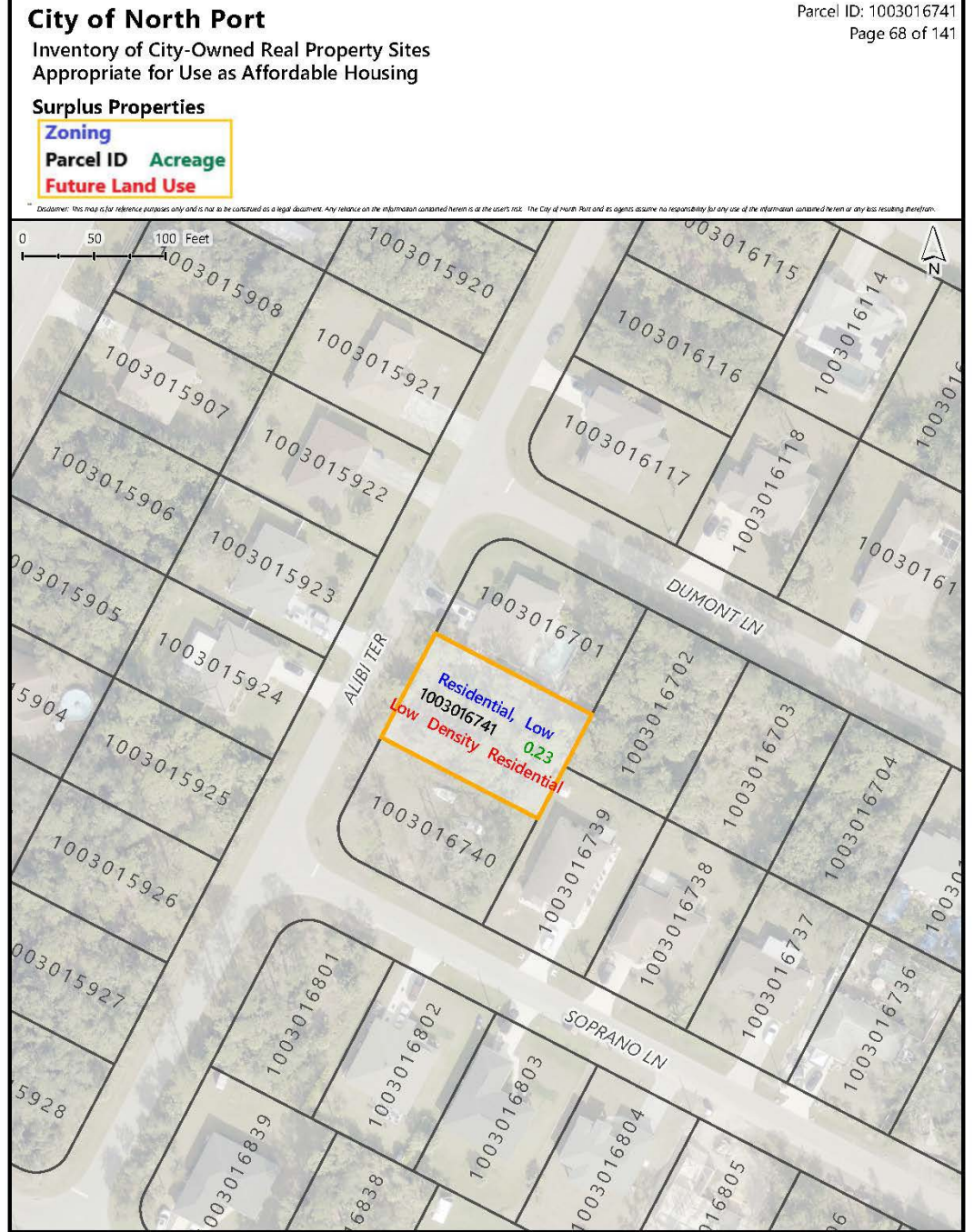
PID: 0989028726

- Address/Street: MOCHA AVE NORTH PORT FL 34287
- General Location: Along Mocha Ave, between Ridgewood Dr and Briant St
- Size: 0.23 acre
- FLU/Zoning: Low Density Residential/Residential, Low
- Water/Sewer: Not available
- Flood Zone: Outside of SFHA
- Environmental or Other Concerns: No known wetlands (NWI) or scrub jay habitat



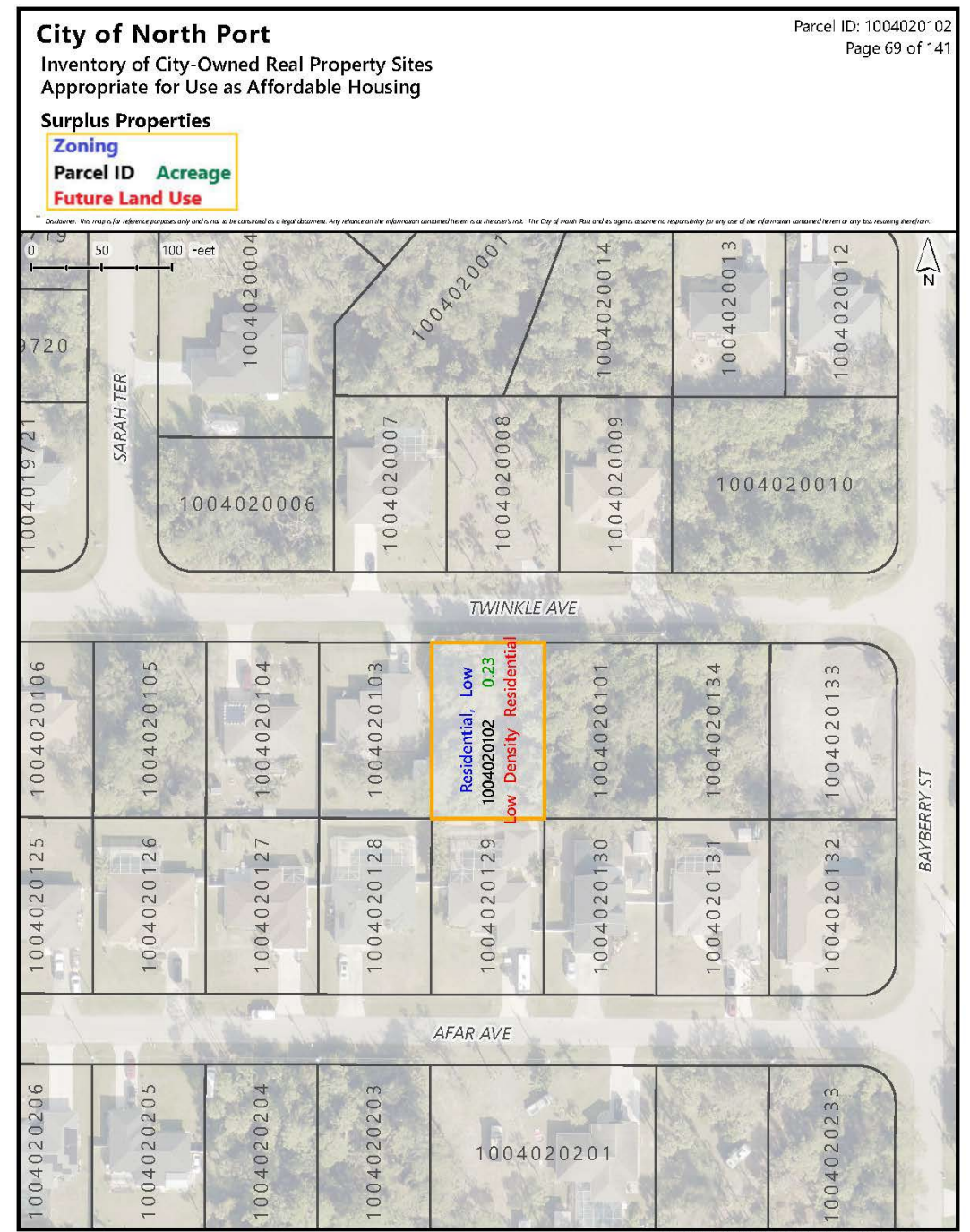
PID: 1003016741

- Address/Street: ALIBI TER NORTH PORT FL 34286
- General Location: Along Alibi Ter, between Dumont Ln and Soprano Ln
- Size: 0.23 acre
- FLU/Zoning: Low Density Residential/Residential, Low
- Water/Sewer: Not available
- Flood Zone: Outside of SFHA
- Environmental or Other Concerns: No known wetlands (NWI) or scrub jay habitat



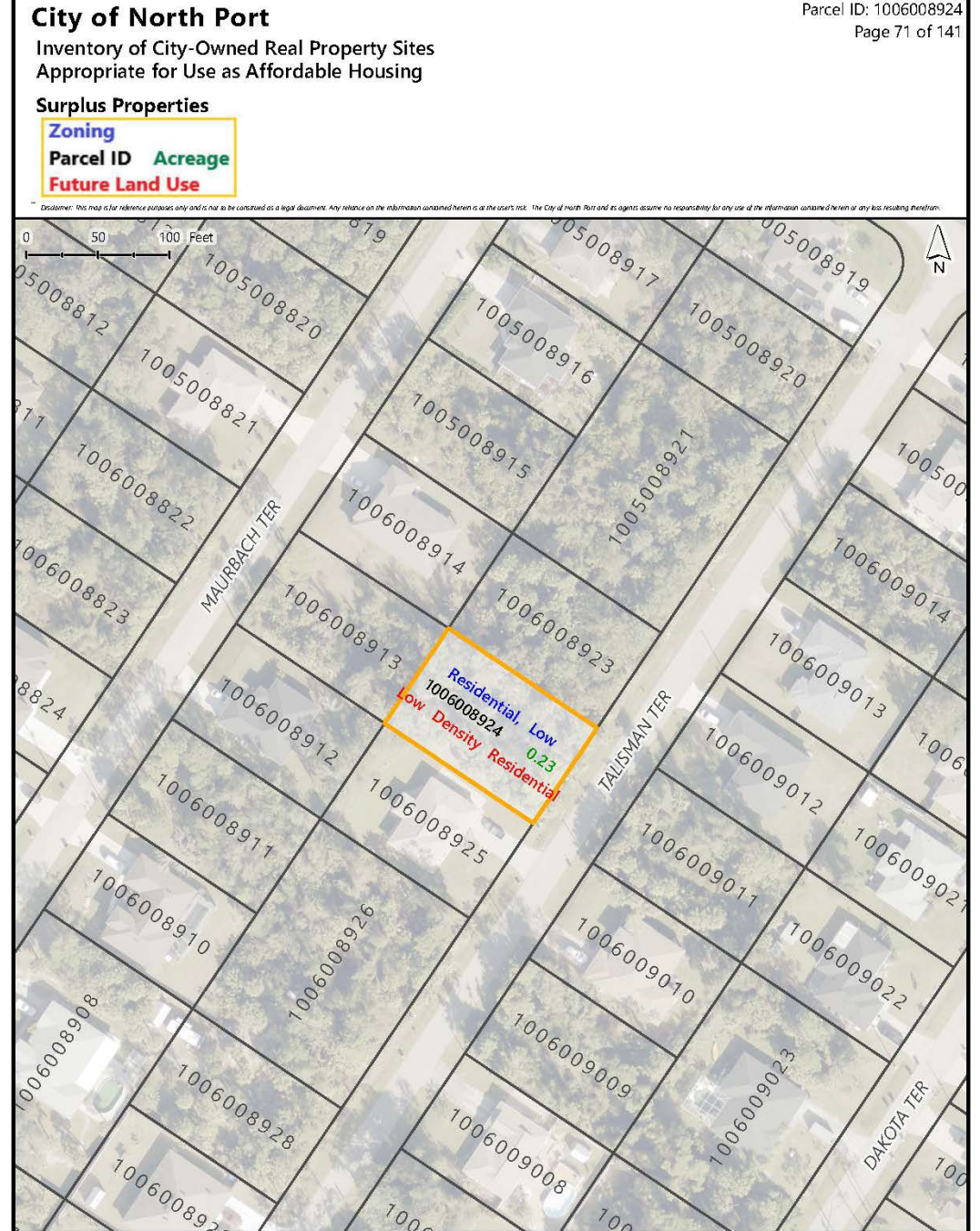
PID: 1004020102

- Address/Street: TWINKLE AVE NORTH PORT FL 34286
- General Location: Along Twinkle Ave, between Bayberry St and Sarah Ter
- Size: 0.23 acre
- FLU/Zoning: Low Density Residential/Residential, Low
- Water/Sewer: Not available
- Flood Zone: Presence of Shaded Zone X; outside of SFHA
- Environmental or Other Concerns: No known wetlands (NWI) or scrub jay habitat



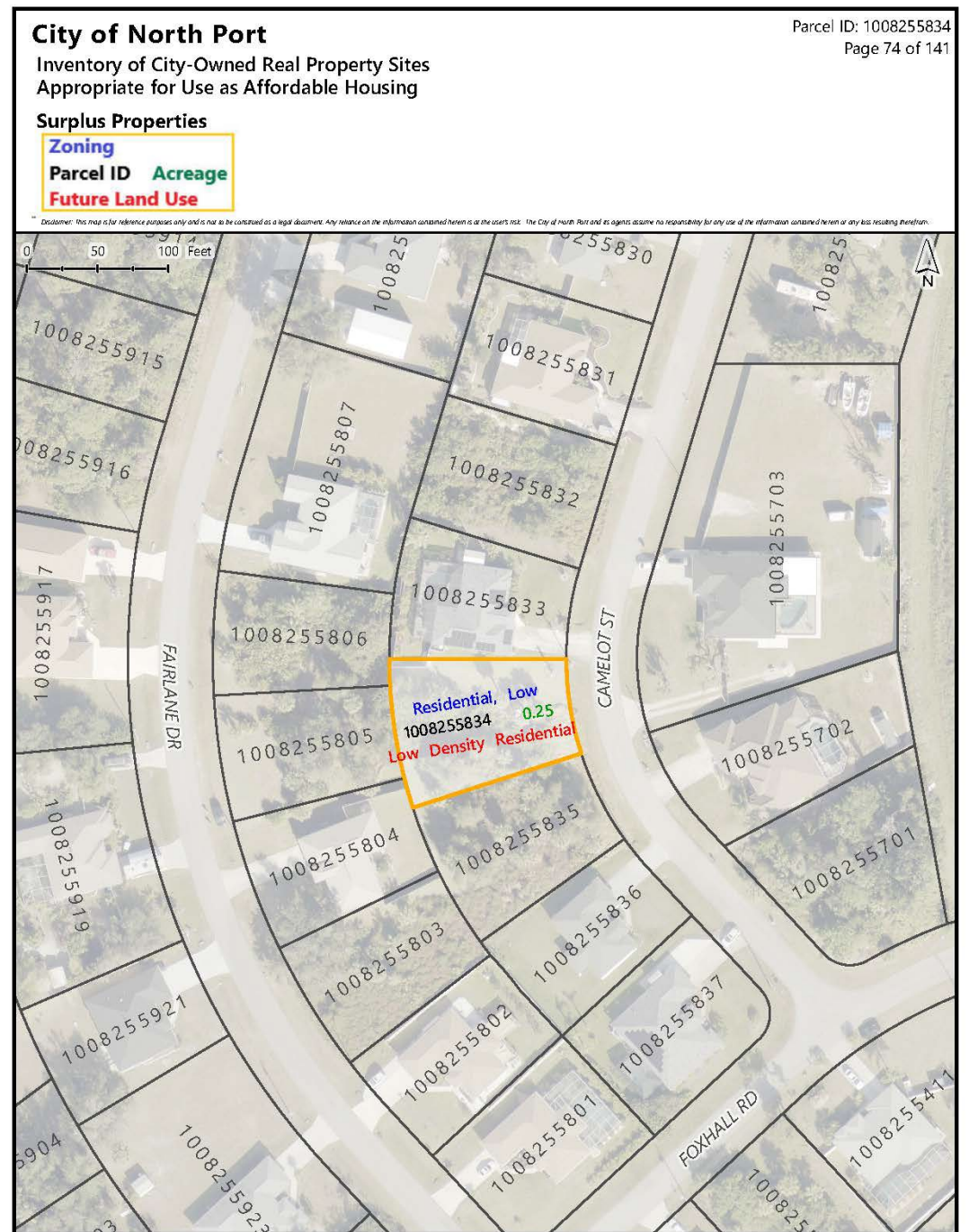
PID: 1006008924

- Address/Street: 4565 TALISMAN TER NORTH PORT FL 34286
- General Location: Along Talisman Ter, between Franklin Ln & Joyce Ave
- Size: 0.23 acre
- FLU/Zoning: Low Density Residential/Residential, Low
- Water/Sewer: Not available
- Flood Zone: Presence of SFHA Zone AE
- Environmental or Other Concerns: No known wetlands (NWI) or scrub jay habitat



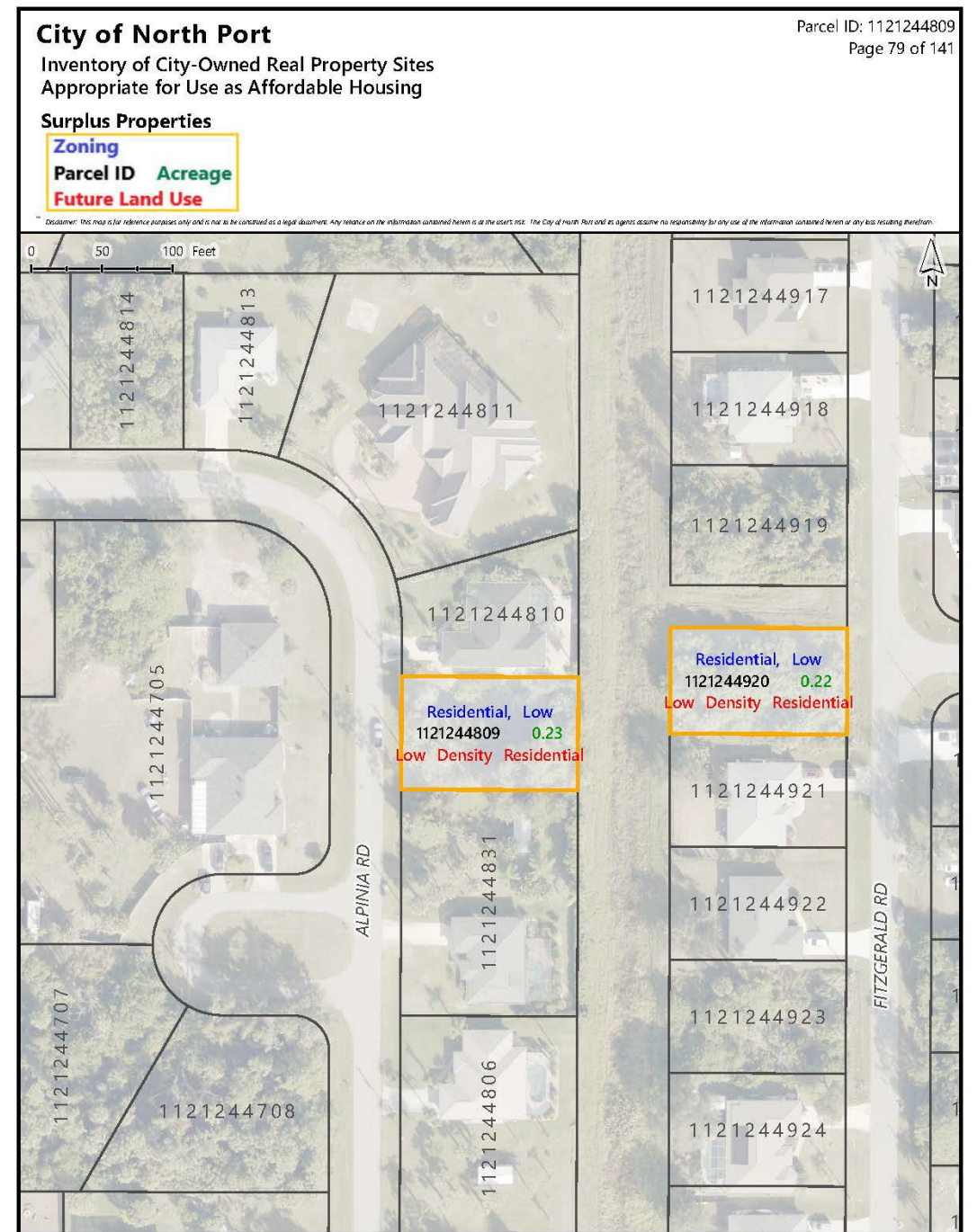
PID: 1008255834

- Address/Street: 5027 CAMELOT ST
NORTH PORT FL 34288
- General Location: Along Camelot St,
between Alseir Rd and Foxhall Rd
- Size: 0.25 acre
- FLU/Zoning: Low Density
Residential/Residential, Low
- Water/Sewer: Not available
- Flood Zone: Presence of SFHA Zone AE
- Environmental or Other Concerns: No
known wetlands (NWI) or scrub jay
habitat



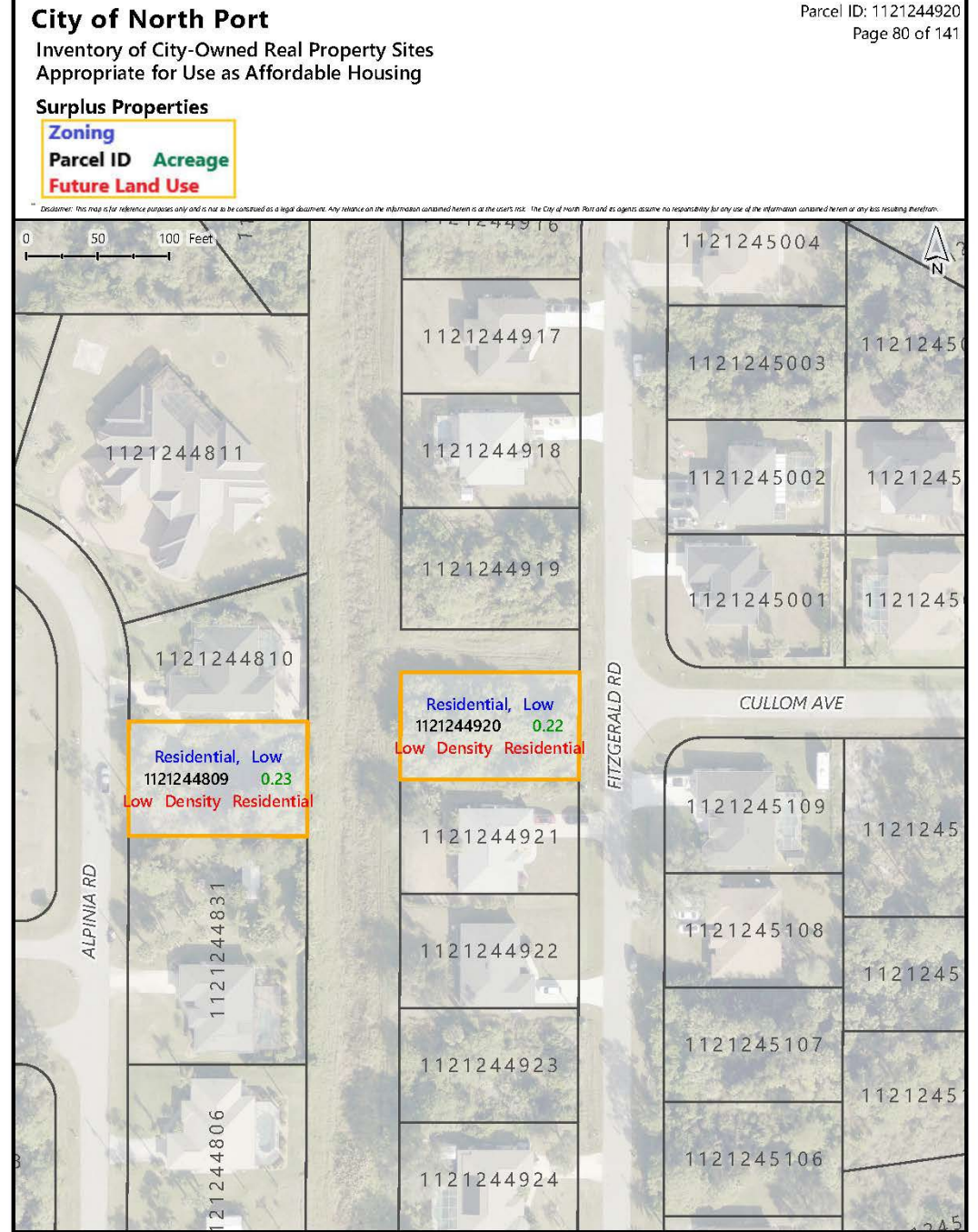
PID: 1121244809

- Address/Street: ALPINIA RD NORTH PORT FL 34288
- General Location: Along Alpine Way, between Winthrop St and Masuko Ave
- Size: 0.23 acre
- FLU/Zoning: Low Density Residential/Residential, Low
- Water/Sewer: Not available
- Flood Zone: Outside of SFHA
- Environmental or Other Concerns: No known wetlands (NWI) or scrub jay habitat



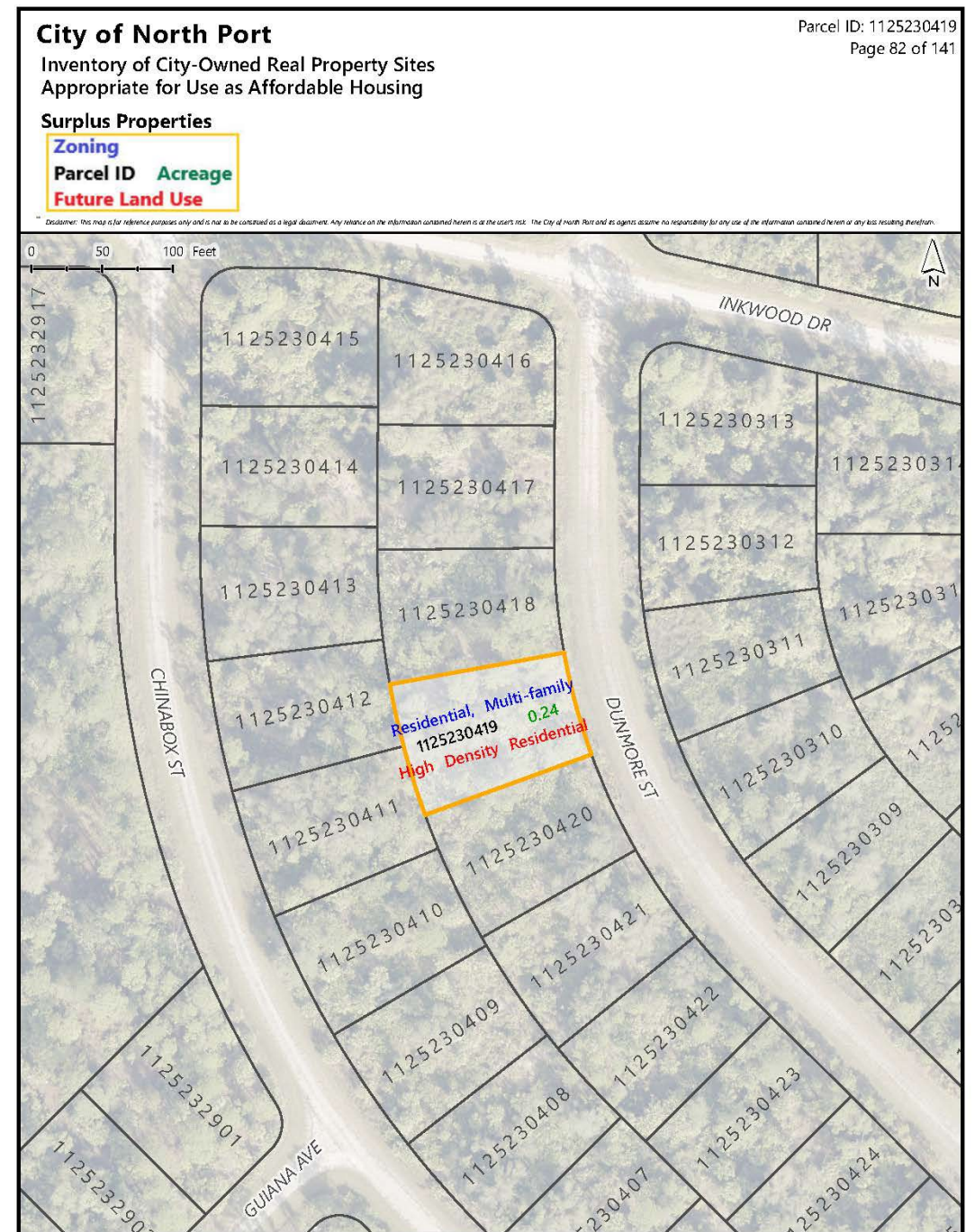
PID: 1121244920

- Address/Street: FITZGERALD RD NORTH PORT FL 34288
- General Location: Along Fitzgerald Rd, directly west of Cullom Ave
- Size: 0.22 acre
- FLU/Zoning: Low Density Residential/Residential, Low
- Water/Sewer: Not available
- Flood Zone: Presence of SFHA Zone AE
- Environmental or Other Concerns: NWI indicates possible minor presence of riverine wetlands; no known scrub jay habitat



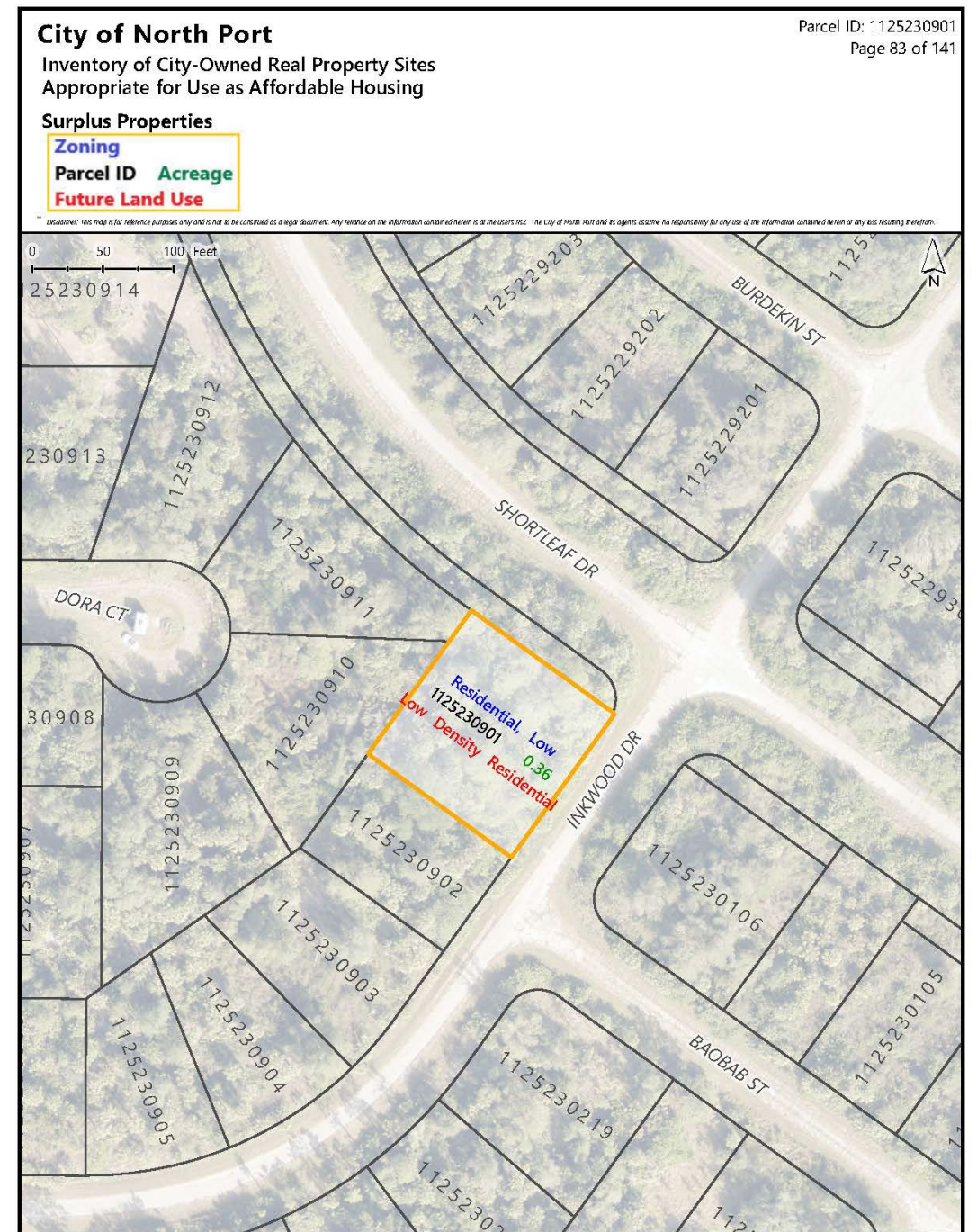
PID: 1125230419

- Address/Street: DUNMORE ST NORTH PORT FL 34288
- General Location: Along Dunmore St, east of I-75
- Size: 0.24 acre
- FLU/Zoning: High Density Residential/Residential, Multi-family
- Water/Sewer: Not available
- Flood Zone: Outside of SFHA
- Environmental or Other Concerns: No known wetlands (NWI) or scrub jay habitat



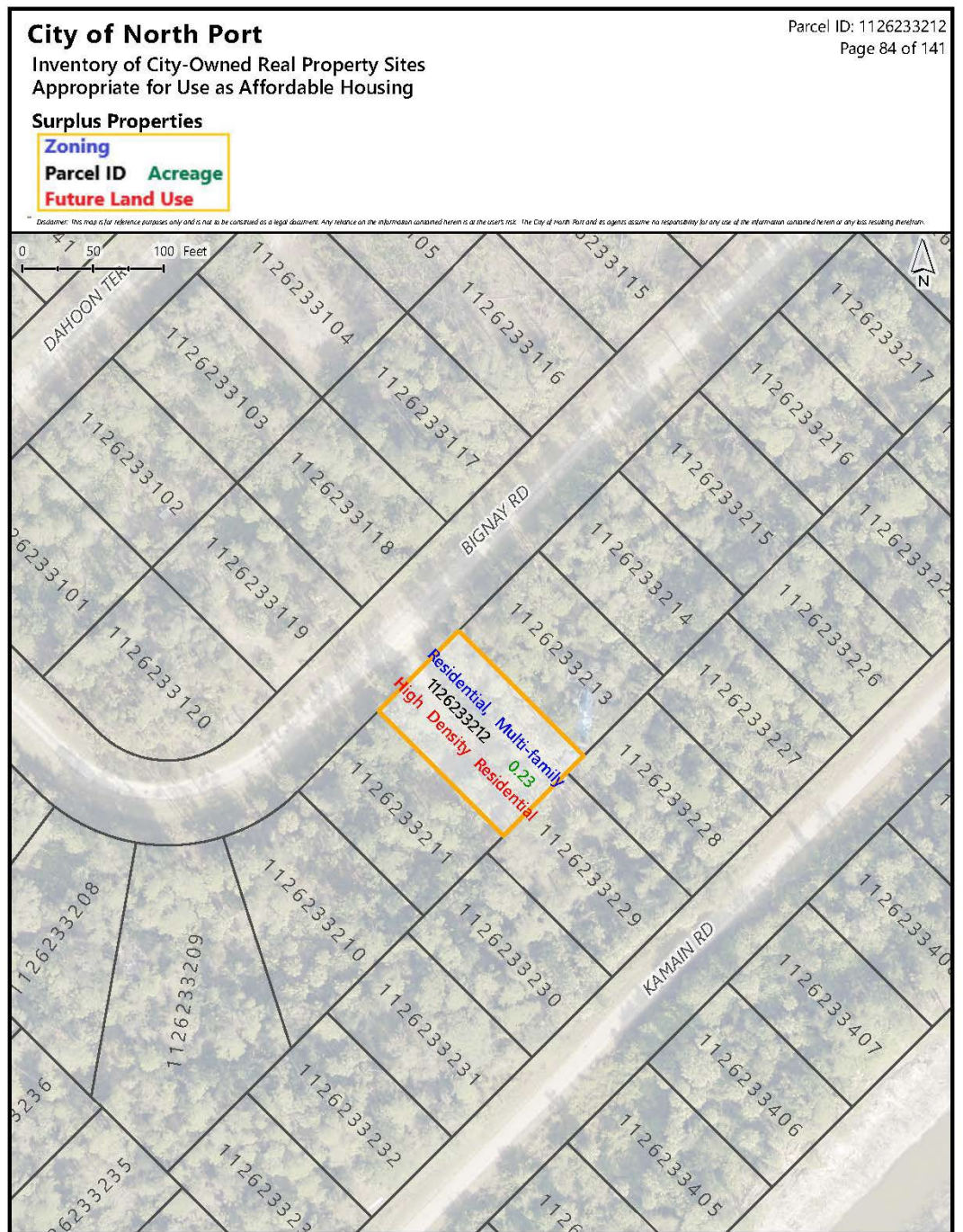
PID: 1125230901

- Address/Street: INKWOOD DR NORTH PORT FL 34288
- General Location: Southwest of the intersection of Short Leaf Dr and Inkwood Dr, east of I-75
- Size: 0.36 acre
- FLU/Zoning: Low Density Residential/Residential, Low
- Water/Sewer: Not available
- Flood Zone: Minimal presence of Shaded Zone X, Outside of SFHA
- Environmental or Other Concerns: No known wetlands (NWI) or scrub jay habitat



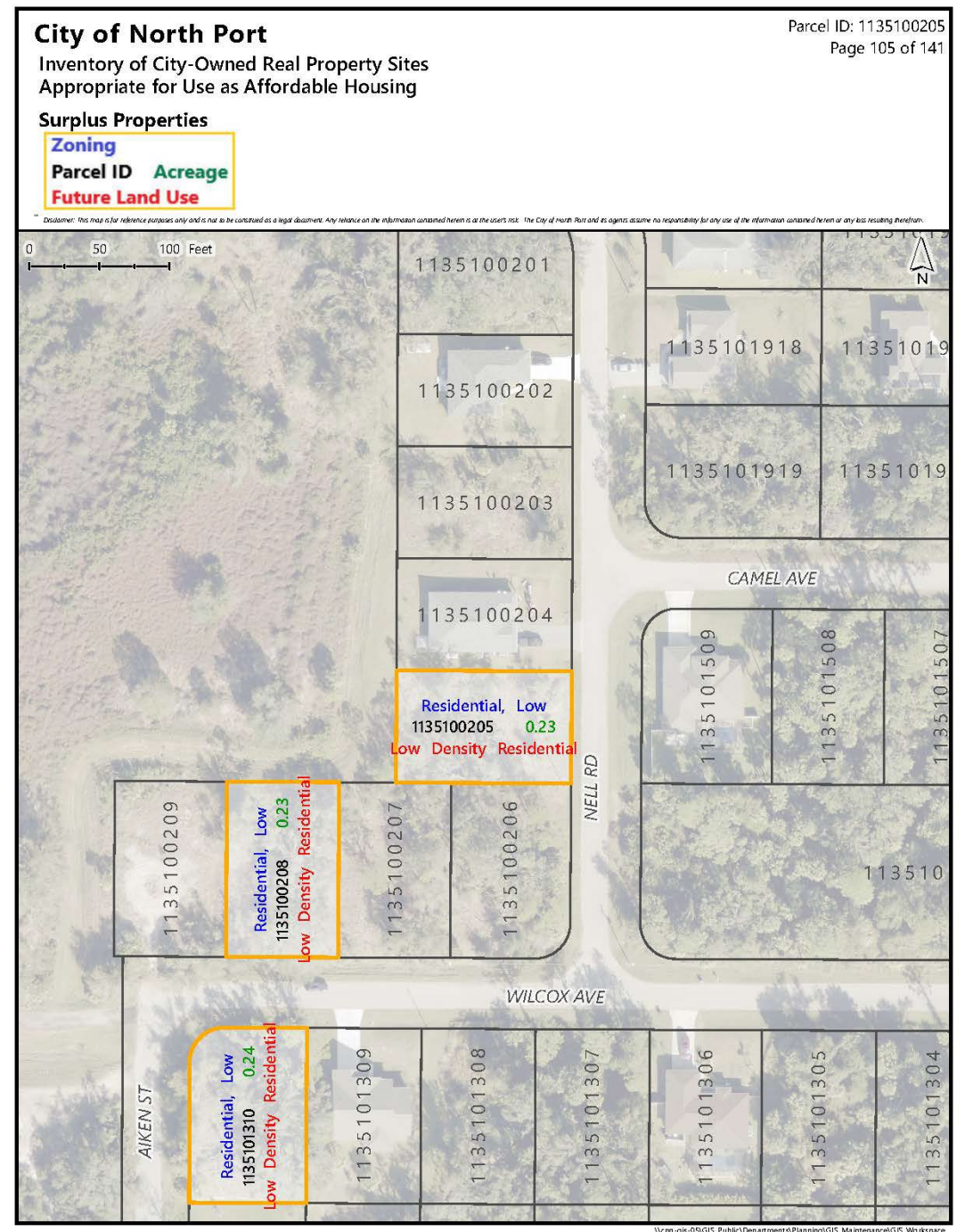
PID: 1126233212

- Address/Street: BIGNAY RD NORTH PORT FL 34288
- General Location: Along Bignay Rd, east of I-75
- Size: 0.23 acre
- FLU/Zoning: High Density Residential/Residential, Multi-family
- Water/Sewer: Not available
- Flood Zone: Outside of SFHA
- Environmental or Other Concerns: No known wetlands (NWI) or scrub jay habitat



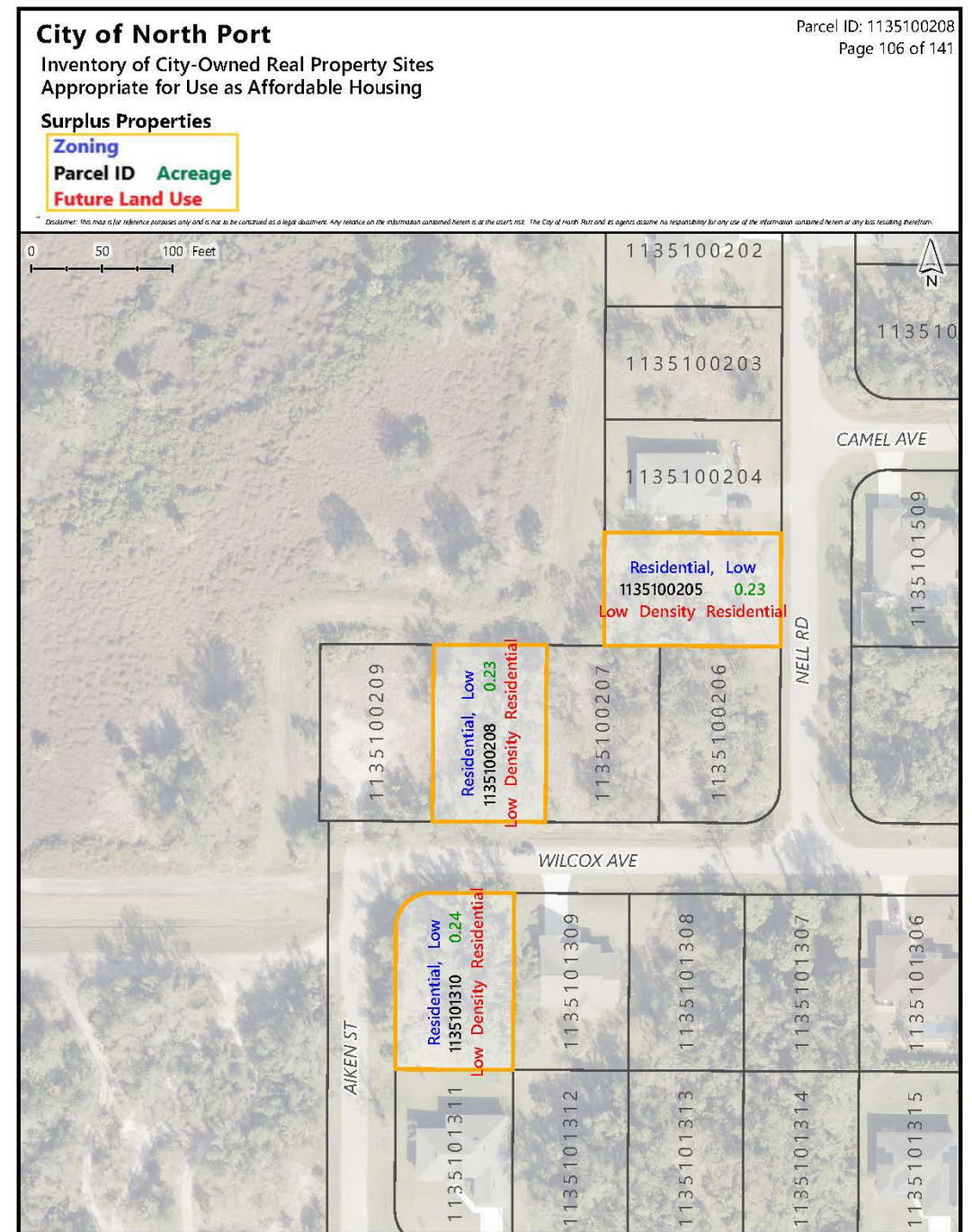
PID: 1135100205

- Address/Street: NELL RD NORTH PORT FL 34288
- General Location: Along Nell Rd, between Wilcox Ave and Camel Ave
- Size: 0.23 acre
- FLU/Zoning: Low Density Residential/Residential, Low
- Water/Sewer: Not available
- Flood Zone: Outside of SFHA
- Environmental or Other Concerns: No known wetlands (NWI) or scrub jay habitat



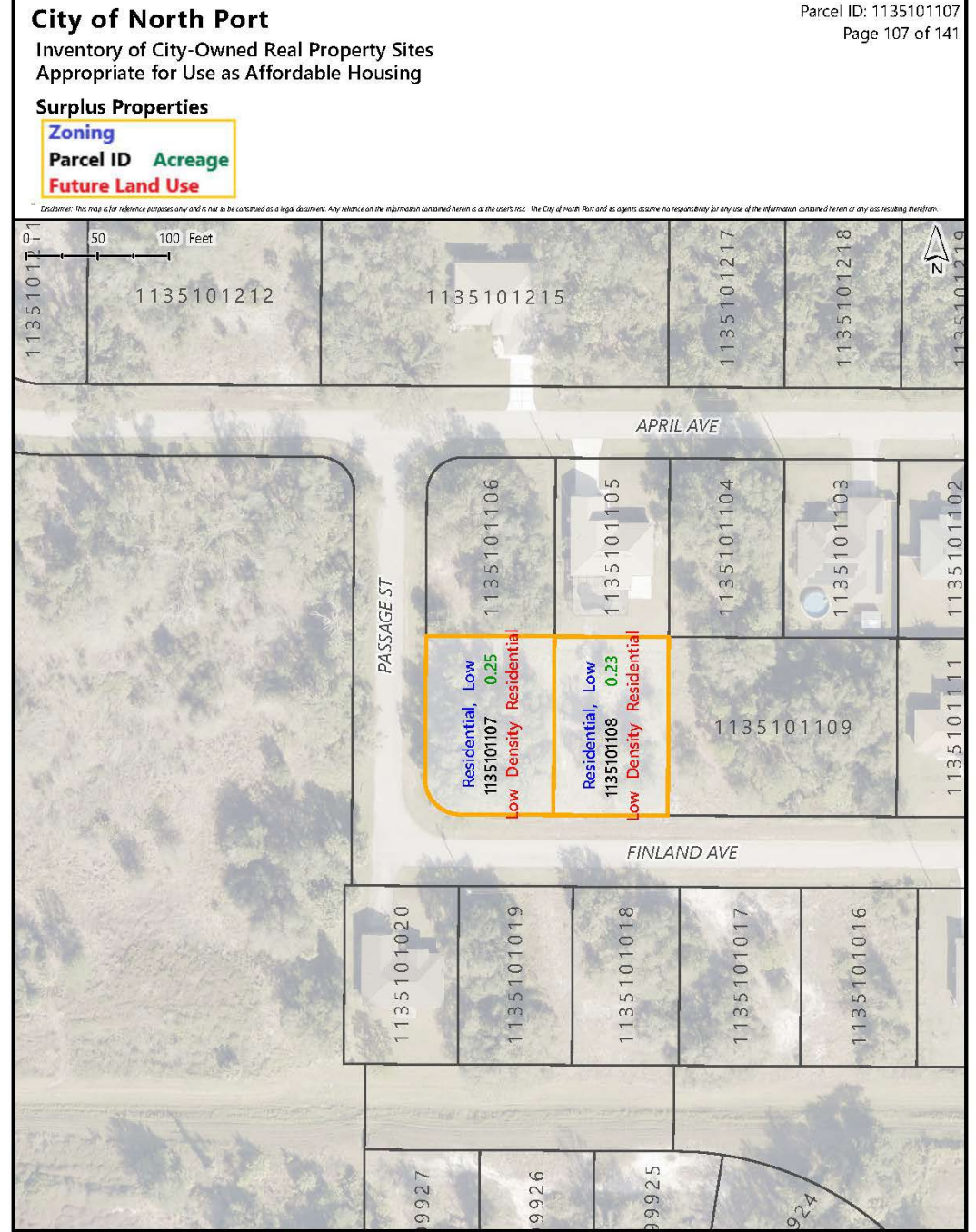
PID: 1135100208

- Address/Street: WILCOX AVE NORTH PORT FL 34288
- General Location: Along Wilcox Ave, between Aiken St and Nell Rd
- Size: 0.23 acre
- FLU/Zoning: Low Density Residential/Residential, Low
- Water/Sewer: Not available
- Flood Zone: Outside of SFHA
- Environmental or Other Concerns: No known wetlands (NWI) or scrub jay habitat



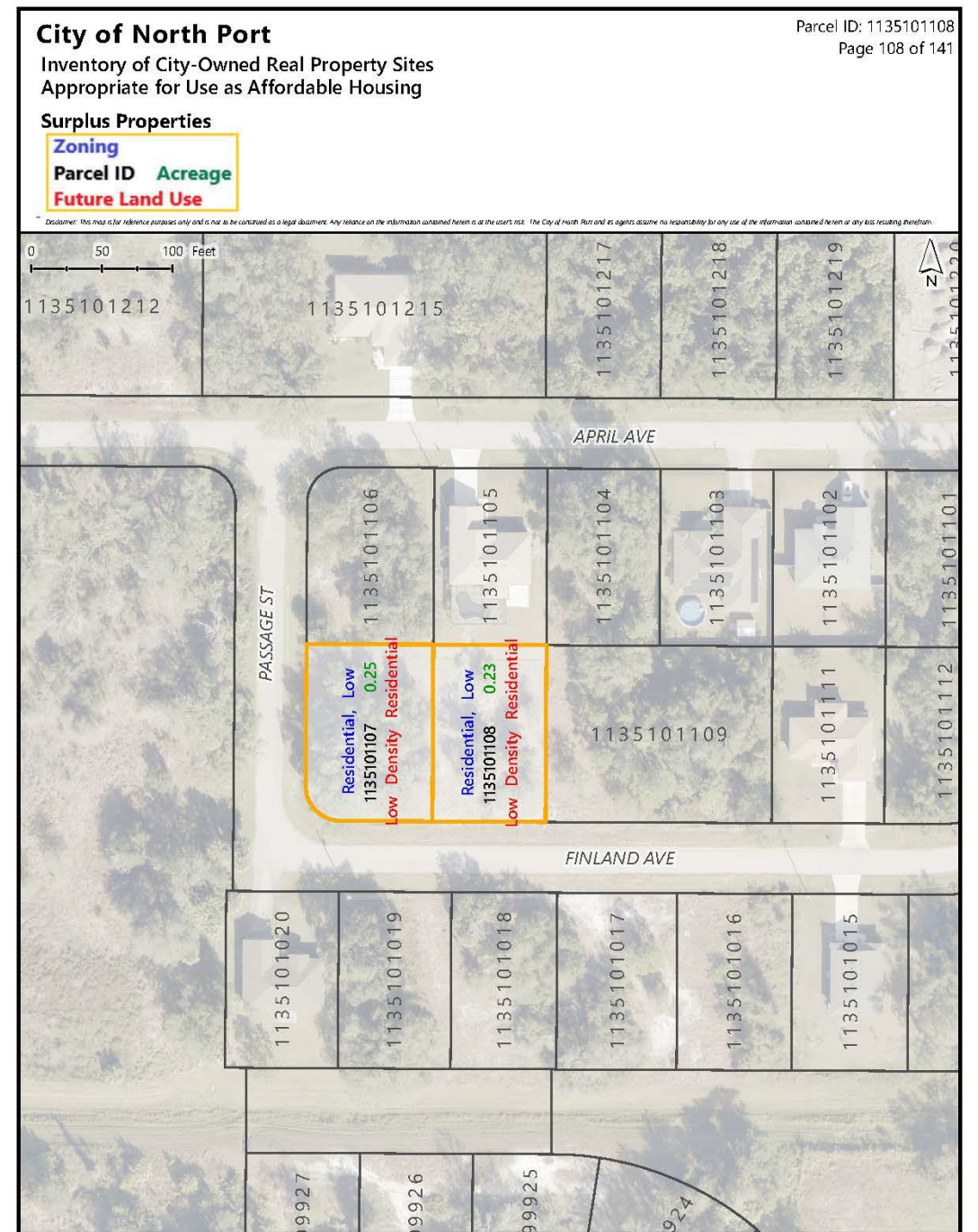
PID: 1135101107

- Address/Street: PASSAGE ST NORTH PORT FL 34288
- General Location: Along Passage St, between Finland Ave and April Ave
- Size: 0.25 acre
- FLU/Zoning: Low Density Residential/Residential, Low
- Water/Sewer: Not available
- Flood Zone: Outside of SFHA
- Environmental or Other Concerns: No known wetlands (NWI) or scrub jay habitat



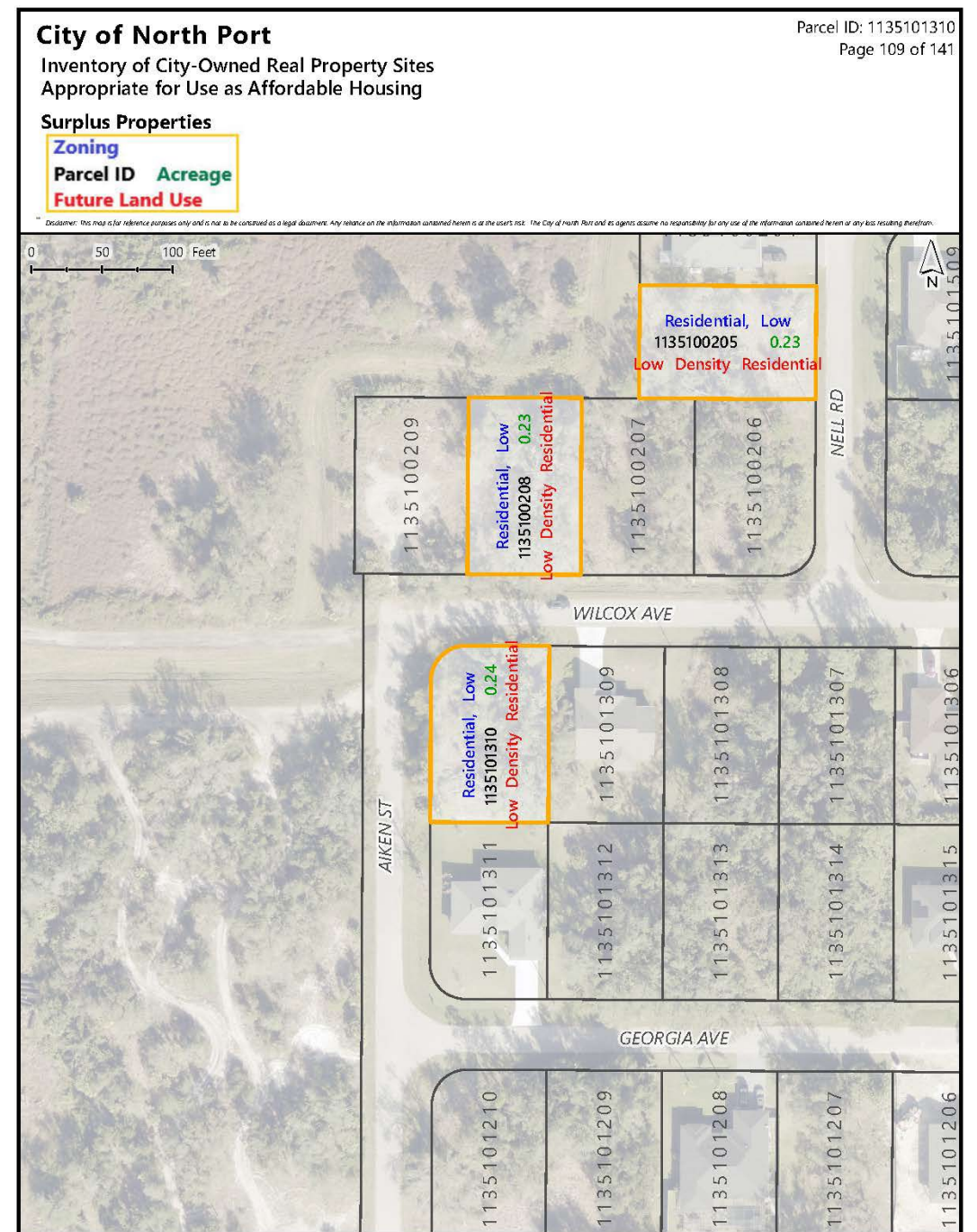
PID: 1135101108

- Address/Street: FINLAND AVE
NORTH PORT FL 34288
- General Location: Along Finland Ave,
between Passage St and Aetna St
- Size: 0.23 acre
- FLU/Zoning: Low Density
Residential/Residential, Low
- Water/Sewer: Not available
- Flood Zone: Outside of SFHA
- Environmental or Other Concerns:
No known wetlands (NWI) or scrub
jay habitat



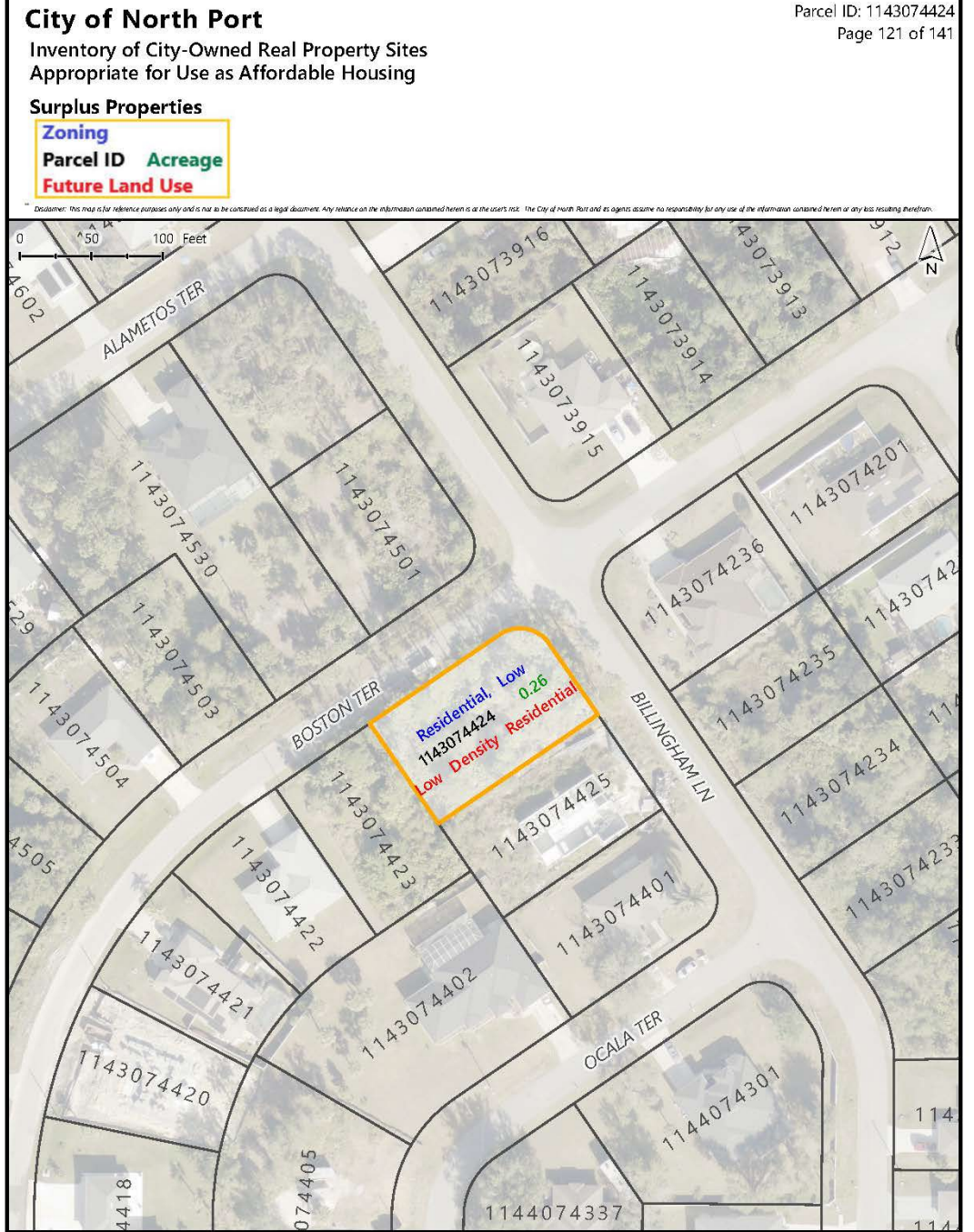
PID: 1135101310

- Address/Street: WILCOX AVE NORTH PORT FL 34288
- General Location: Along Wilcox Ave, between Aiken St & Nell Rd
- Size: 0.24 acre
- FLU/Zoning: Low Density Residential/Residential, Low
- Water/Sewer: Not available
- Flood Zone: Outside of SFHA
- Environmental or Other Concerns: No known wetlands (NWI) or scrub jay habitat



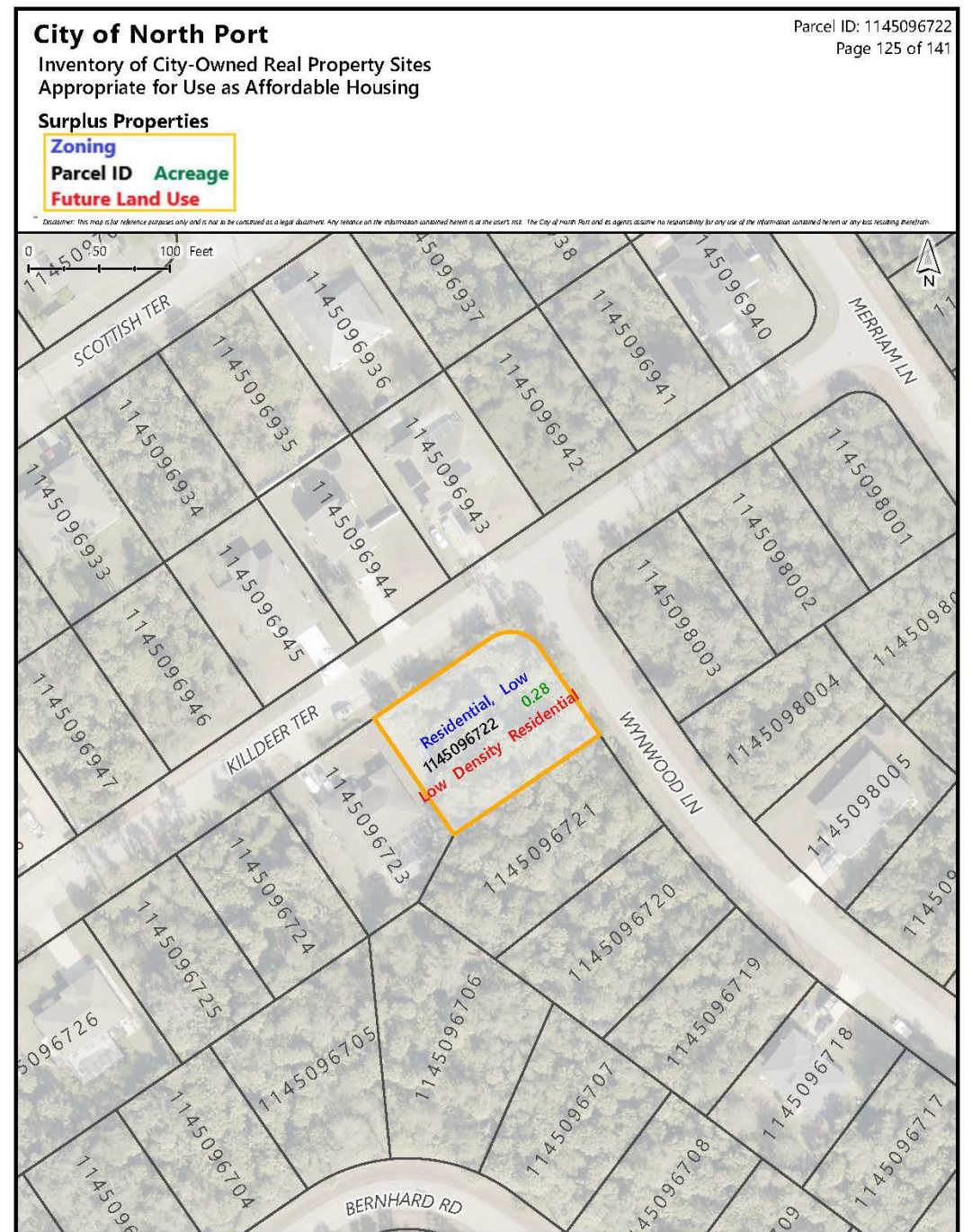
PID: 1143074424

- Address/Street: 4314 BOSTON TER NORTH PORT FL 34288
- General Location: Southwest of intersection of Boston Ter & Billingham Ln
- Size: 0.26 acre
- FLU/Zoning: Low Density Residential/Residential, Low
- Water/Sewer: Not available
- Flood Zone: Outside of SFHA
- Environmental or Other Concerns: No known wetlands (NWI) or scrub jay habitat



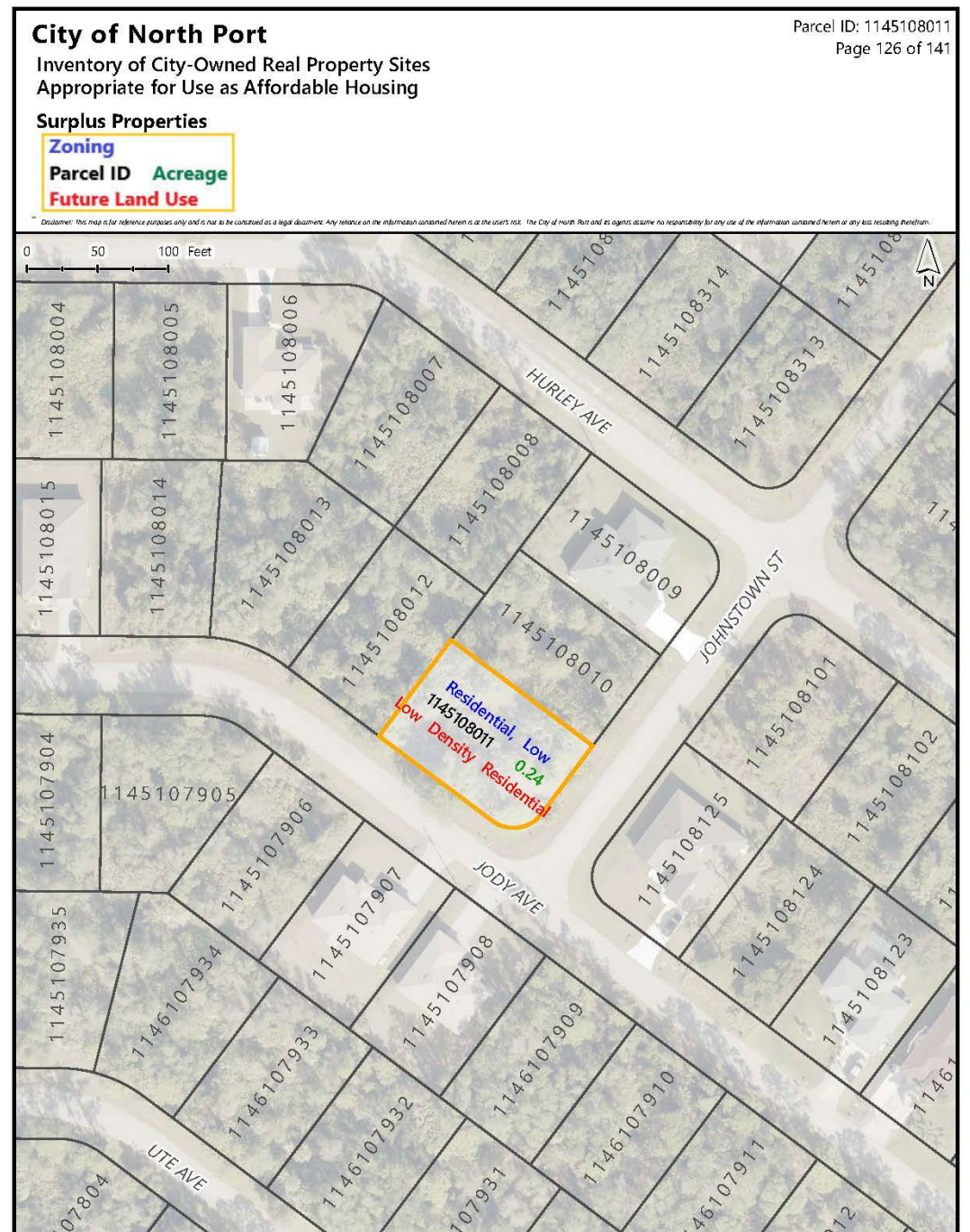
PID: 1145096722

- Address/Street: 4224 KILLDEER TER NORTH PORT FL 34288
- General Location: Along Killdeer Ter, between Wynwood Ln & Hungary Rd
- Size: 0.28 acre
- FLU/Zoning: Low Density Residential/Residential, Low
- Water/Sewer: Not available
- Flood Zone: Outside of SFHA
- Environmental or Other Concerns: No known wetlands (NWI) or scrub jay habitat



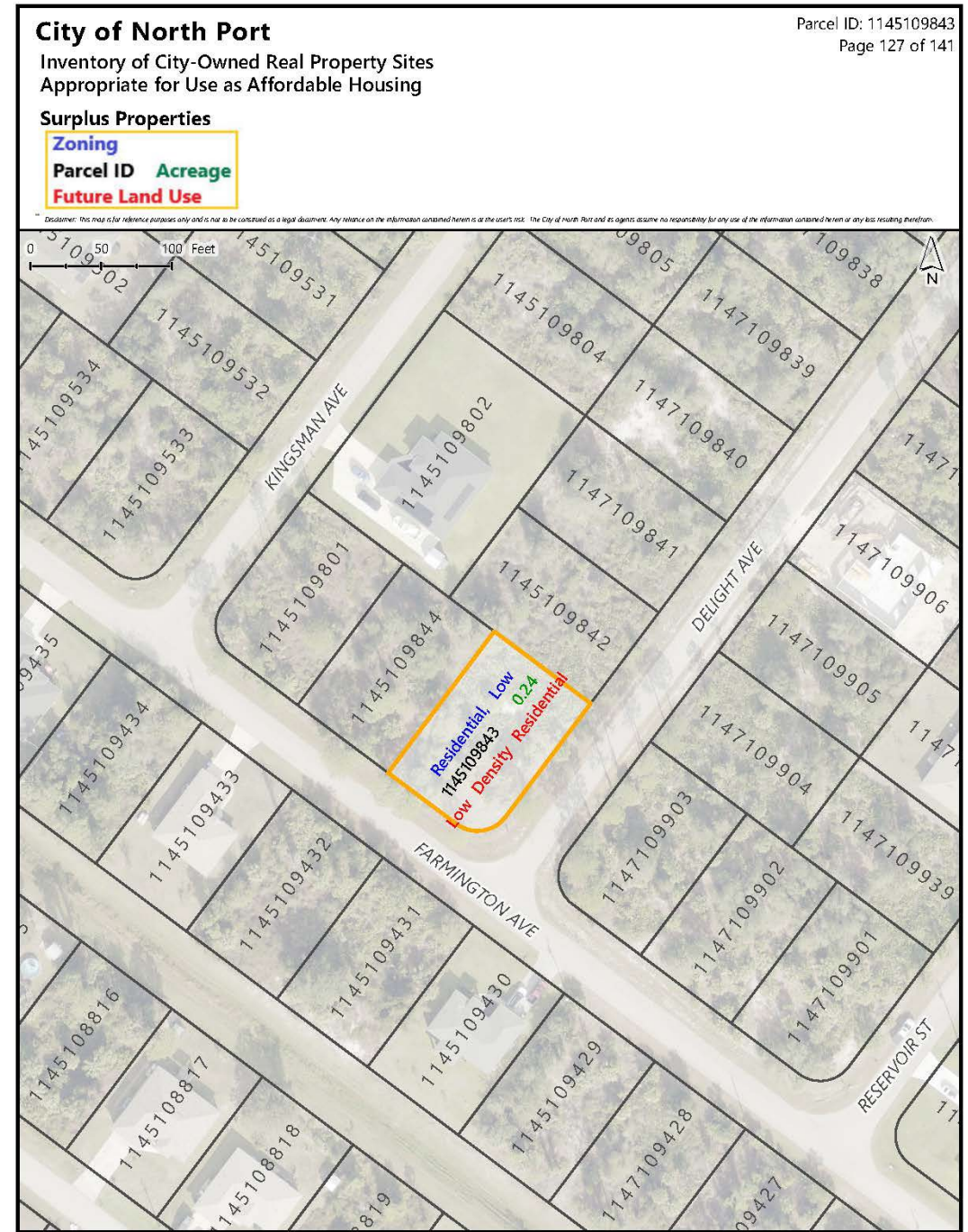
PID: 1145108011

- Address/Street: JOHNSTOWN ST NORTH PORT FL 34288
- General Location: Along Johnstown St, between Jody Ave & Hurley Ave
- Size: 0.24 acre
- FLU/Zoning: Low Density Residential/Residential, Low
- Water/Sewer: Not available
- Flood Zone: Outside of SFHA
- Environmental or Other Concerns: No known wetlands (NWI) or scrub jay habitat



PID: 1145109843

- Address/Street: DELIGHT AVE NORTH PORT FL 34288
- General Location: Along Delight Ave, between Farmington Ave & Carmelia St
- Size: 0.24 acre
- FLU/Zoning: Low Density Residential/Residential, Low
- Water/Sewer: Not available
- Flood Zone: Minor presence of Shaded Zone X; outside of SFHA
- Environmental or Other Concerns: No known wetlands (NWI) or scrub jay habitat



PID: 1146095109

- Address/Street: DRAGON ST NORTH PORT FL 34288
- General Location: Along Dragon St, between Hungary Rd & Jody Ave
- Size: 0.23 acre
- FLU/Zoning: Low Density Residential/Residential, Low
- Water/Sewer: Not available
- Flood Zone: Outside of SFHA
- Environmental or Other Concerns: No known wetlands (NWI) or scrub jay habitat

City of North Port

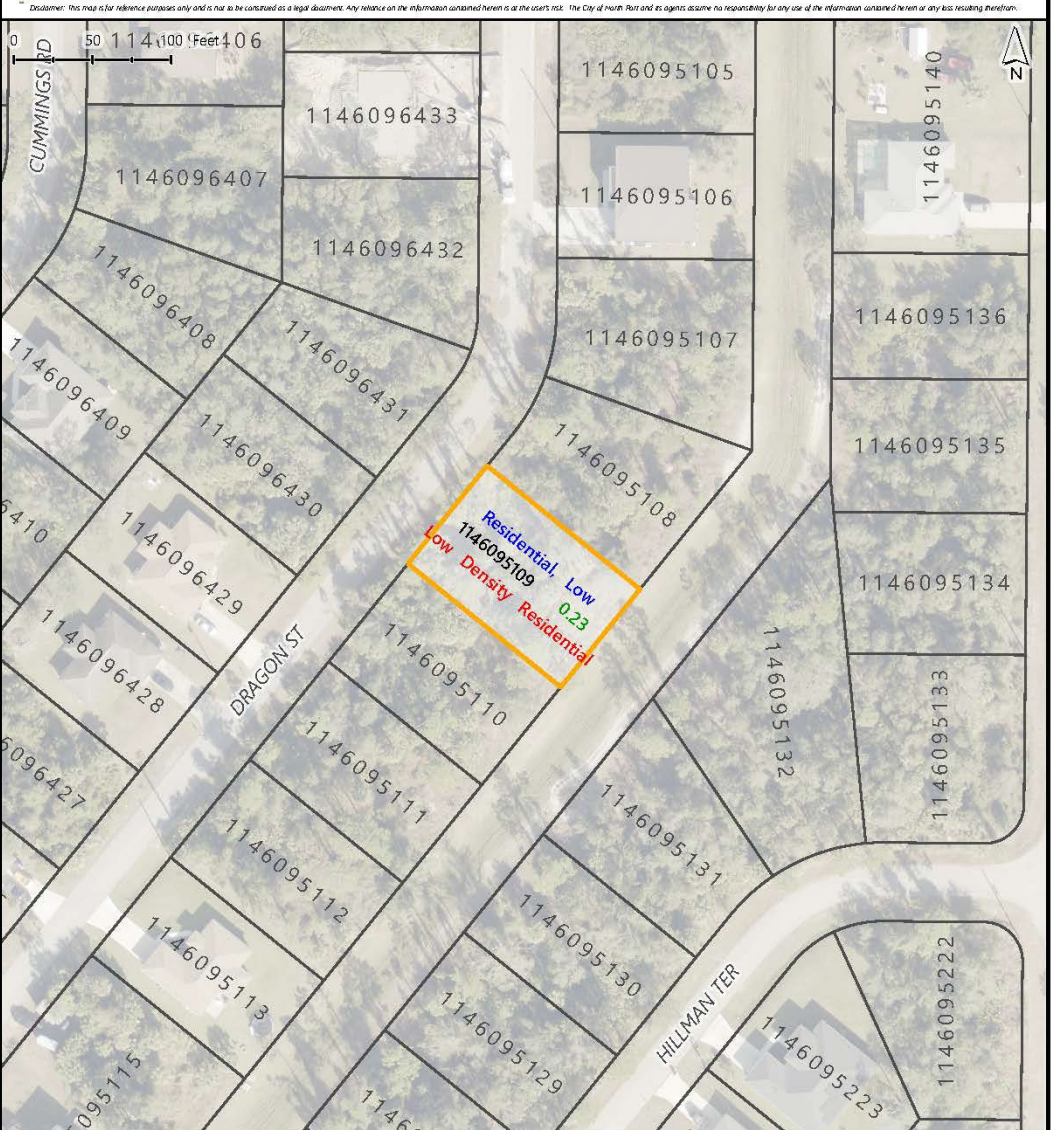
Inventory of City-Owned Real Property Sites
Appropriate for Use as Affordable Housing

Parcel ID: 1146095109

Page 128 of 141

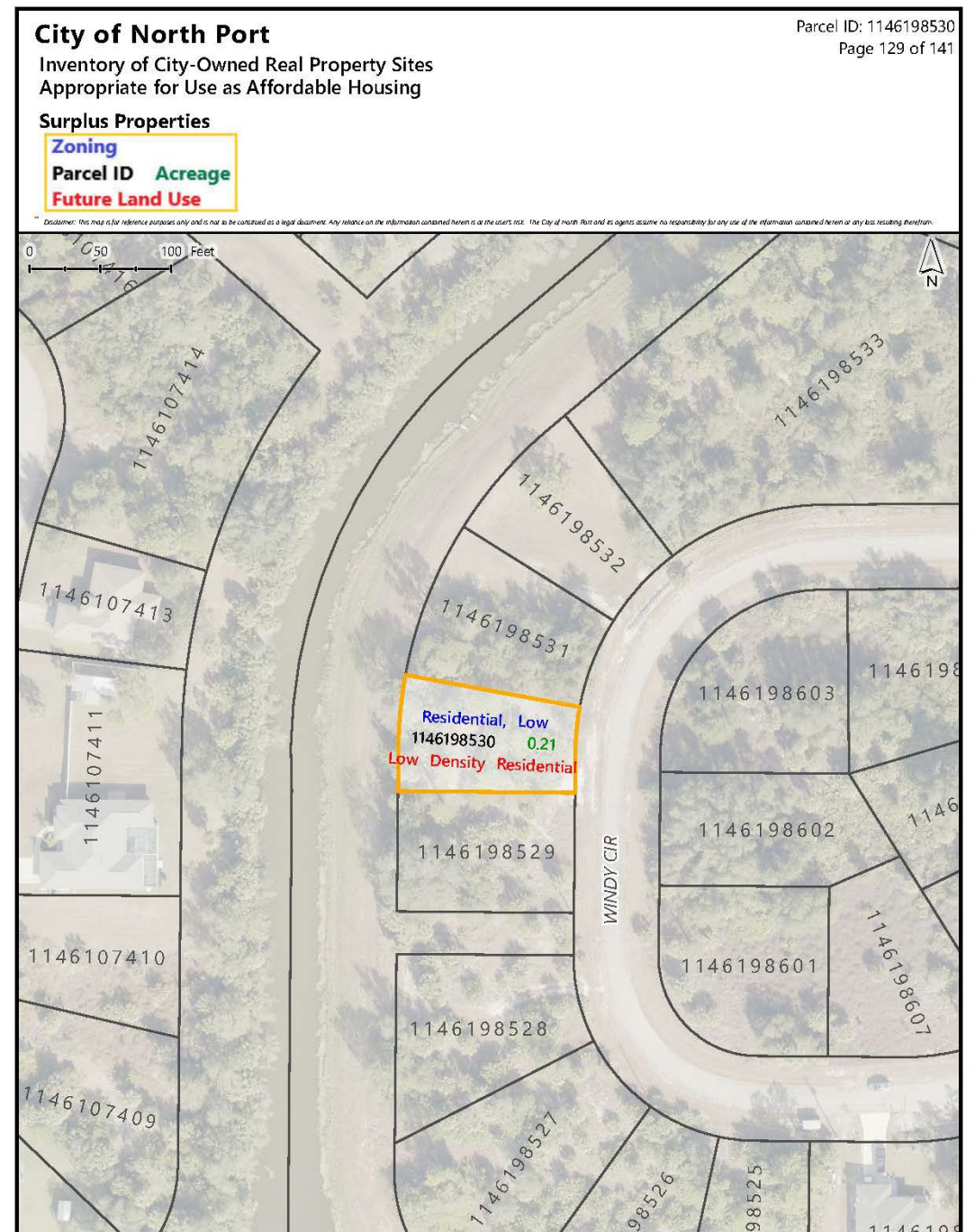
Surplus Properties

Zoning
Parcel ID Acreage
Future Land Use



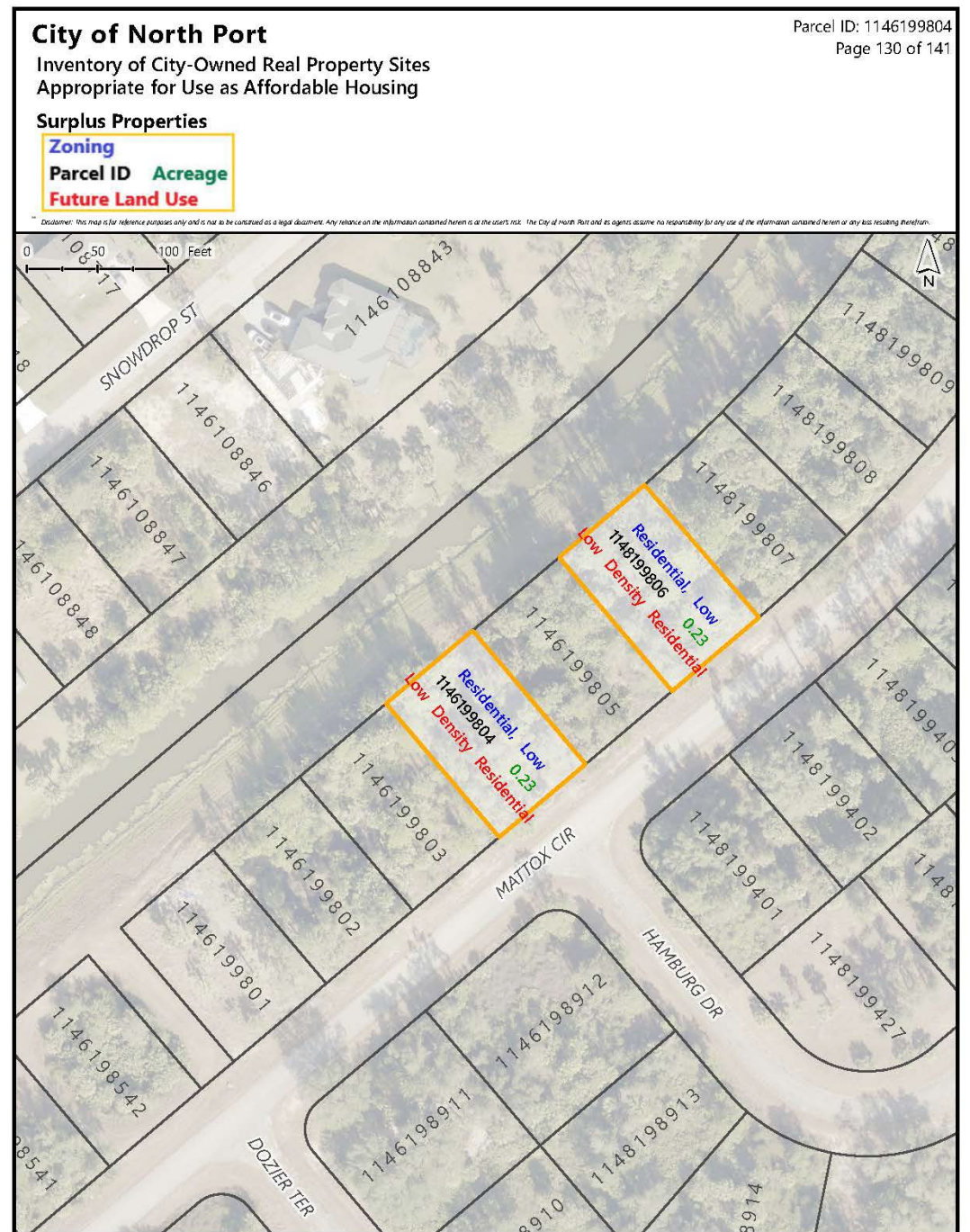
PID: 1146198530

- Address/Street: WINDY CIR NORTH PORT FL 34288
- General Location: Along Windy Circle, east of Bethlehem Waterway canal
- Size: 0.21 acre
- FLU/Zoning: Low Density Residential/Residential, Low
- Water/Sewer: Not available
- Flood Zone: Outside of SFHA
- Environmental or Other Concerns: No known wetlands (NWI) or scrub jay habitat



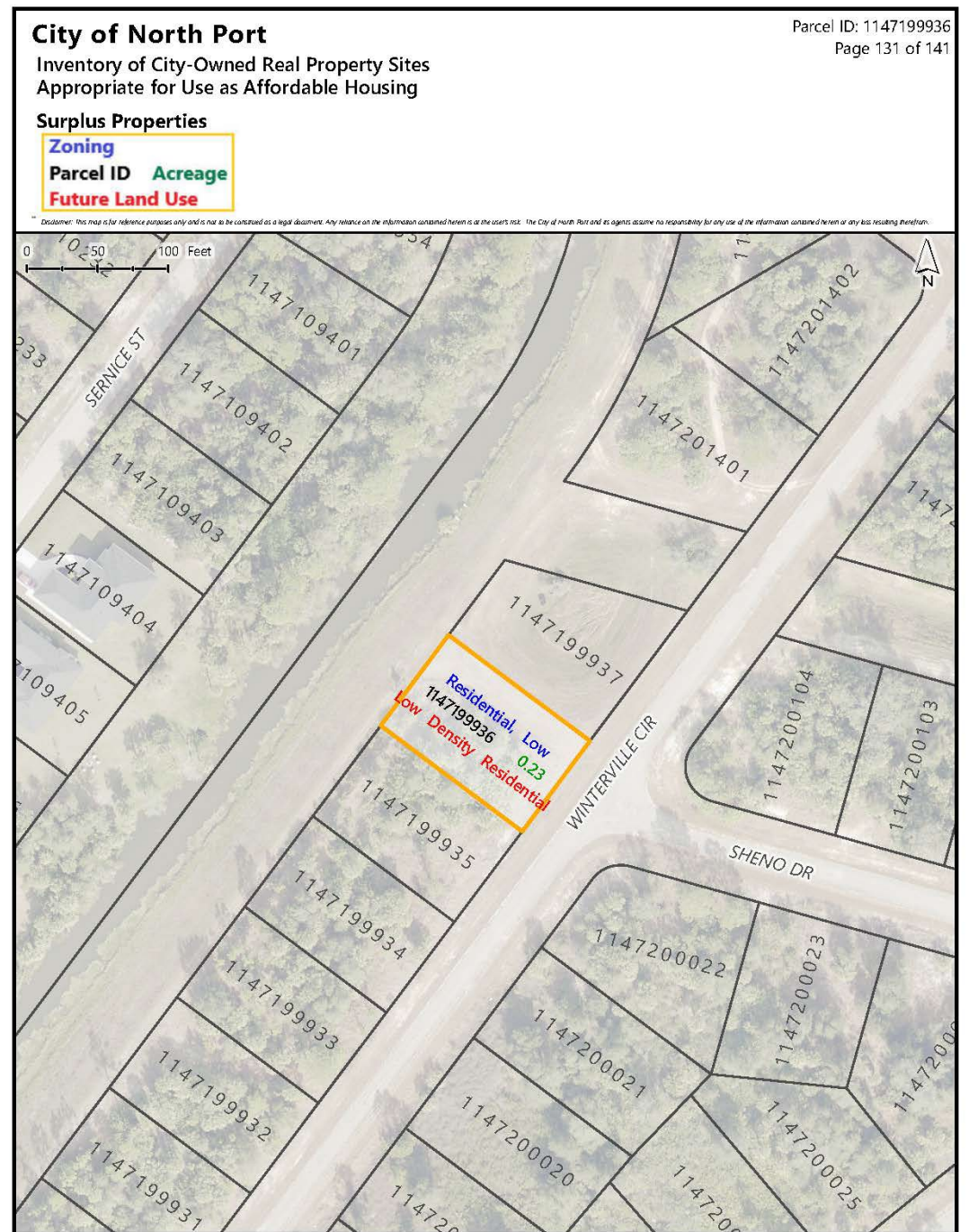
PID: 1146199804

- Address/Street: 0 MATTOX CIR
NORTH PORT FL 34288
- General Location: Along Mattox Cir,
between Dozier Ter & Hammock Ln
- Size: 0.23 acre
- FLU/Zoning: Low Density
Residential/Residential, Low
- Water/Sewer: Not available
- Flood Zone: Outside of SFHA
- Environmental or Other Concerns:
No known wetlands (NWI) or scrub
jay habitat



PID: 1147199936

- Address/Street: WINTERVILLE CIR
NORTH PORT FL 34288
- General Location: Along Winterville Cir, between Dome Ct and Notch Ct
- Size: 0.23 acre
- FLU/Zoning: Low Density Residential/Residential, Low
- Water/Sewer: Not available
- Flood Zone: Outside of SFHA
- Environmental or Other Concerns: No known wetlands (NWI) or scrub jay habitat



PID: 1148199806

- Address/Street: MATTOX CIR NORTH PORT FL 34288
- General Location: Along Mattox Cir, between Dozier Ter & Hammock Ln
- Size: 0.23 acre
- FLU/Zoning: Low Density Residential/Residential, Low
- Water/Sewer: Not available
- Flood Zone: Outside of SFHA
- Environmental or Other Concerns: No known wetlands (NWI) or scrub jay habitat

