



City of North Port

RESOLUTION NO. 2026-R-01

A RESOLUTION OF THE CITY COMMISSION OF THE CITY OF NORTH PORT, FLORIDA AS THE GOVERNING BODY OF THE NORTH PORT ROAD AND DRAINAGE DISTRICT, AUTHORIZING THE PURCHASE OF REAL PROPERTY LOCATED ON HICE COURT; DESCRIBED AS PARCEL IDENTIFICATION NUMBER 1132212038; INCORPORATING RECITALS; PROVIDING FOR FILING OF DOCUMENTS; PROVIDING FOR CONFLICTS; PROVIDING FOR SEVERABILITY; AND PROVIDING AN EFFECTIVE DATE.

WHEREAS, the North Port Road and Drainage District ("the District") seeks to acquire real property identified Parcel Identification Number 1132212038 ("the Parcel"); and

WHEREAS, Section 66-52 of the Code of the City of North Port, Florida authorizes the District to acquire any lands as may be necessary for the purposes of the District, including any property, whether real or personal, as may be necessary, desirable, or convenient for the providing of drainage services within the District; and

WHEREAS, the Parcel is necessary for the purposes of the District and is necessary, desirable, and convenient for the providing of facility services within the District; and

WHEREAS, the owners of the identified vacant Parcel has agreed to sell the property to the District, and

WHEREAS, any outstanding taxes due on the Parcels will be prorated; and

WHEREAS, the City Commission, as the governing body of the District, finds that these properties satisfy an immediate or future need of the District.

NOW, THEREFORE, BE IT RESOLVED BY THE CITY COMMISSION OF THE CITY OF NORTH PORT, FLORIDA, SERVING AS THE GOVERNING BODY OF THE NORTH PORT ROAD AND DRAINAGE DISTRICT:

SECTION 1 – INCORPORATION OF RECITALS

1.01 The above recitals are true and correct and are incorporated in this resolution by reference.

SECTION 2 – RESOLUTION

- 2.01 The City Commission, sitting as the governing body of the North Port Road and Drainage District, authorizes the City Manager to take the actions identified in this resolution to purchase the real property bearing Sarasota County Property Appraiser parcel identification 1132212038, located on Hice Court in the City of North Port, and legally described as:

Lot 38, Block 2120, Forty-Fifth Addition to Port Charlotte Subdivision, according to the map or plat thereof as recorded in Plat Book 19, Page 38, of the Public Records of Sarasota County, Florida.

Sarasota County Property Appraiser PID No. 1132212038.

Relevant portions of the plat are attached as Exhibit “A”.

- 2.02 The City Commission, sitting as the governing body of the North Port Road and Drainage District, approves the *Agreement for Purchase and Sale of Real Property*, attached as Exhibit B.
- 2.03 Transfer of ownership from the current property owner(s) to the North Port Road and Drainage District will be made via Warranty Deed.
- 2.04 The City Commission, sitting as the governing body of the North Port Road and Drainage District, authorizes the City Manager or designee to execute the documents referenced in this Resolution and to perform all other actions delegable by law that are necessary to negotiate, enter into, and consummate the proposed purchase of the Parcel for the price of \$22,800.00.
- 2.05 All identified exhibits are incorporated in this Resolution by reference.

SECTION 3 – FILING OF DOCUMENTS

- 3.01 The City Clerk is directed to file a certified copy of this resolution with the Sarasota County Clerk of the Circuit Court to be duly recorded in the official records of the county.
- 3.02 The City Clerk is directed to record the fully executed original Warranty Deed with the Sarasota County Clerk of the Circuit Court to be duly recorded in the official records of the county, concurrent with the recording of this resolution.
- 3.03 The District will pay the applicable recording fees to the Sarasota County Clerk of the Circuit Court.

SECTION 4 – CONFLICTS

- 4.01 In the event of any conflict between the provisions of this resolution and any other resolution, in whole or in part, the provisions of this resolution will prevail to the extent of the conflict.

SECTION 5 – SEVERABILITY

5.01 If a court of competent jurisdiction finds that any section, subsection, sentence, clause, phrase, or provision of this resolution is for any reason invalid or unconstitutional, that provision will be deemed a separate, distinct, and independent provision and will not affect the validity of the remaining portions of the resolution.

SECTION 6 – EFFECTIVE DATE

6.01 This resolution takes effect immediately.

ADOPTED by the City Commission of the City of North Port, Florida, acting in its capacity as the governing body of the North Port Road and Drainage District in public session on January 20, 2026.

THE CITY COMMISSION OF THE CITY OF NORTH PORT,
FLORIDA AS THE GOVERNING BODY OF THE NORTH
PORT ROAD AND DRAINAGE DISTRICT

PETE EMRICH
MAYOR

ATTEST

HEATHER FAUST, MMC
CITY CLERK

APPROVED AS TO FORM AND CORRECTNESS

MICHAEL FUINO, B.C.S.
CITY ATTORNEY

FORTY-FIFTH ADDITION TO PORT CHARLOTTE SUBDIVISION

A PORTION OF
SECTIONS 22, 23, 25, 26, 27, 34, 35 & 36, TOWNSHIP 39 SOUTH, RANGE 22 EAST
CITY OF NORTH PORT CHARLOTTE
SARASOTA COUNTY, FLORIDA
SHEET 1 OF 34 SHEETS

PLAT BOOK 19
AND PAGE 38

388199

DESCRIPTION

A portion of Sections 22, 23, 25, 26, 27, 34, 35 and 36, Township 39 South, Range 22 East, being more particularly described as follows:

1. That portion of said Section 22, Beginning at the Southeast corner thereof run N 89°44'33" W, along the South line of said Section 22, for 2279.48 feet to the point of intersection with the Easterly line of the TWENTY-FOURTH ADDITION TO PORT CHARLOTTE SUBDIVISION, as recorded in Plat Book 14, Pages 14 through 14M, Public Records of Sarasota County, Florida; thence run N 27°11' 53" W, for 674.23 feet to the point of curvature of a circular curve to the right, having a radius of 650 feet; thence run Northwesterly, Northerly and Northeasterly, along the arc of said curve, through a central angle of 73°20' 56", for 832.12 feet, to the point of tangency; thence run N 46°09' 03" E, for 885.88 feet; (the last mentioned three courses being coincident with the Easterly line of aforesaid TWENTY-FOURTH ADDITION TO PORT CHARLOTTE SUBDIVISION); thence continue N 46°09' 03" E, for 566.88 feet to the point of intersection with the Southwesterly Right-of-way line of the proposed I-75 Highway; thence run S 45°13' 57" E, along said Southwesterly Right-of-way line, for 1986.96 feet to a point of intersection with the East line of said Section 22; thence run S 0°04' 57" E, along the East line of said Section 22, for 982.92 feet, to the Point of beginning; Containing 101.71 Acres, more or less.

2. All of said Section 23 lying Southwesterly of the line described as follows: Beginning at a point on the West line of said Section 23, said point being 982.92 feet as measured N 0°04' 57" W, from the Southwest corner of said Section 23; thence run S 45°13' 57" E, along the Southwesterly Right-of-way line of the proposed I-75 Highway for a distance of 1403.25 feet to the point of intersection with the South line of said Section 23, and the point of termination of said line, said point being 994.86 feet as measured, S 89°41' 43" E, from the Southwest corner of said Section 23; Containing 11.22 Acres, more or less.

3. That portion of said Section 25, Beginning at the Southwest corner thereof run N 0°01' 14" W, along the West line of said Section 25, for 1045.29 feet to the point of intersection with the Southwesterly Right-of-way line of the proposed I-75 Highway; thence run S 45°13' 57" E, along said Southwesterly Right-of-way line, for 1486.25 feet to the point of intersection with the South line of said Section 25; thence run N 89°55' 32" W, along the South line of said Section 25, for 1054.82 feet to the point of Beginning, Containing 12.66 Acres, more or less.

4. All of said Section 26 lying Southwesterly of the following described line. Beginning at a point on the North line of said Section 26, said point being 994.86 feet as measured S 89°41' 43" E, from the Northwest corner of said Section 26; thence run S 45°13' 57" E along the Southwesterly Right-of-way line of the proposed I-75 Highway, for a distance of 6087.42 feet to the point of intersection with the East line of said Section 26, and the point of termination of said line, said point being 1045.29 feet, as measured N 0°01' 14" W, from the Southeast corner of said Section 26, Containing 435.04 Acres, more or less.

5. All of said Section 27 lying Easterly of the TWENTY-FOURTH ADDITION TO PORT CHARLOTTE SUBDIVISION as recorded in Plat Book 14, Pages 14 through 14M, Public Records of Sarasota County, Florida; and Northeasterly of the FORTY-FOURTH ADDITION TO PORT CHARLOTTE SUBDIVISION, as recorded in Plat Book 19 Pages 33 through 33W, Public Records of Sarasota County, Florida, and Tract "D", of said FORTY-FOURTH ADDITION TO PORT CHARLOTTE SUBDIVISION; Containing 170.27 Acres, more or less.

6. That portion of said Section 34, being all of Tract "G" of FORTY-FOURTH ADDITION TO PORT CHARLOTTE SUBDIVISION, as recorded in Plat Book 19 Pages 33 through 33W, Public Records of Sarasota County, Florida; Containing 1.90 Acres, more or less.

7. All of said Section 35, lying North and Easterly of the FORTY-FOURTH ADDITION TO PORT CHARLOTTE SUBDIVISION, as recorded in Plat Book 19 Pages 33 through 33W, Public Records of Sarasota County, Florida, and Northwesterly of the SEABOARD AIRLINE RAILROAD Right-of-way and Tracts "H" and "V", of said FORTY-FOURTH ADDITION TO PORT CHARLOTTE SUBDIVISION; Containing 362.09 Acres, more or less.

8. That portion of said Section 36, Beginning at the Northwest corner thereof run S 89°55' 32" E along the North line of said Section 36, for 1054.82 feet to the point of intersection with the Southwesterly Right-of-way line of the proposed I-75 Highway; thence run S 45°13' 57" E, along said Southwesterly Right-of-way line, for 1057.27 feet to the point of intersection with the Northerly Right-of-way line of the SEABOARD AIRLINE RAILROAD; thence S 51°03' 11" W, along said Northerly Right-of-way line, for 2320.42 feet to point of intersection with the West line of said Section 36; thence N 0°01' 14" W, along the West line of said Section 36, for 2204.55 feet to the point of Beginning; Containing 54.68 Acres, more or less.

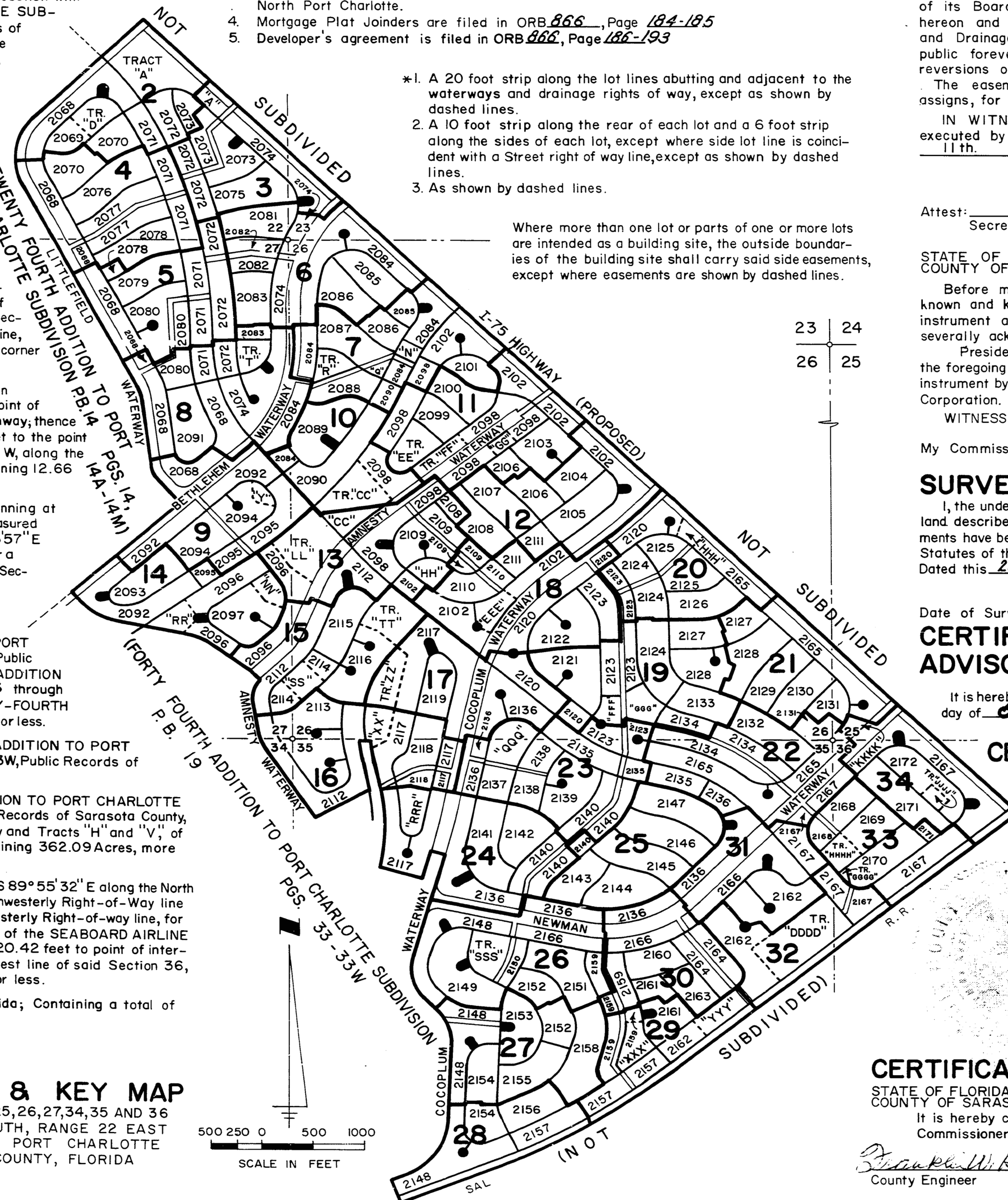
All lying and being in the City of North Port Charlotte, Sarasota County, Florida; Containing a total of 1149.57 Acres more or less.

GENERAL NOTES

1. P.R.M. Indicates Permanent Reference Monument.
2. Deed restrictions are filed in ORB 866, Pages 181-183.
3. All lots included within this plat meet or exceed the minimum area required under the Subdivision Ordinance of the City of North Port Charlotte.
4. Mortgage Plat Joinders are filed in ORB 866, Page 184-185.
5. Developer's agreement is filed in ORB 866, Page 186-193.

- *1. A 20 foot strip along the lot lines abutting and adjacent to the waterways and drainage rights of way, except as shown by dashed lines.
- 2. A 10 foot strip along the rear of each lot and a 6 foot strip along the sides of each lot, except where side lot line is coincident with a Street right of way line, except as shown by dashed lines.
- 3. As shown by dashed lines.

Where more than one lot or parts of one or more lots are intended as a building site, the outside boundaries of the building site shall carry said side easements, except where easements are shown by dashed lines.



JAMES EDWARD CLARK
CIVIL ENGINEER
MIAMI - FLORIDA

LOCATION & KEY MAP
SECTIONS 22, 23, 25, 26, 27, 34, 35 AND 36
TOWNSHIP 39 SOUTH, RANGE 22 EAST
CITY OF NORTH PORT CHARLOTTE
SARASOTA COUNTY, FLORIDA

500 250 0 500 1000
SCALE IN FEET

DRAWN BY PAL
CHECKED BY D.K.C.
APPROVED BY CT

SHEET 1 OF 34 SHEETS
2518 TOTAL NO. LOTS

CERTIFICATE OF OWNERSHIP

STATE OF FLORIDA) SS
COUNTY OF DADE)

GENERAL DEVELOPMENT CORPORATION, a Delaware Corporation, authorized to transact business in the State of Florida, by its duly elected officers, acting by and with the authority of its Board of Directors, certify ownership by said Corporation of the property described hereon and does hereby dedicate and set apart all of the Streets, Thoroughfares, Waterways, and Drainage rights of way as shown or described on this plat to the use of the general public forever. Reserving to said Corporation, its successors or assigns, the reversion or reversions of title thereto whenever discontinued by law.

The easements hereinafter described are reserved to said Corporation, its successors or assigns, for the installation and maintenance of public utilities and drainage facilities. *

IN WITNESS WHEREOF, the undersigned Corporation has caused these presents to be executed by the officers named below and its corporate seal to be affixed hereto, this 11th day of September, 1970.

GENERAL DEVELOPMENT CORPORATION

Attest: David A. Doheny Secretary By: Frederick E. Roach President

STATE OF FLORIDA) SS
COUNTY OF DADE)

Before me personally appeared Frederick E. Roach and David A. Doheny, to me well known and known to me to be the individuals described in and who executed the foregoing instrument as President and Secretary of the above named Corporation and severally acknowledge to and before me that they executed such instrument as such.

President and Secretary, respectively, of said Corporation, and that the seal affixed to the foregoing instrument is the corporate seal of said Corporation and that it was affixed to said instrument by due and regular corporate authority, and that said instrument is the free act of said Corporation.

WITNESS my hand and official seal, this 11th day of September, 1970.

My Commission Expires: 2/5/73 Notary Public, State of Florida at Large

SURVEYOR'S CERTIFICATE

I, the undersigned registered land surveyor, hereby certify that this plat is a true representation of the land described and shown, to the best of my knowledge and belief and that permanent reference monuments have been placed as required by the City of North Port Charlotte Subdivision Ordinance and the Statutes of the State of Florida thereunto appertaining.

Dated this 28 day of Aug, 1970. Signature: James Edward Clark
Registered Land Surveyor
Florida Certificate No. 1553

Date of Survey August 7, 1970

CERTIFICATE OF APPROVAL OF CITY PLANNING ADVISORY BOARD

STATE OF FLORIDA) SS
COUNTY OF SARASOTA)
It is hereby certified that this plat has been officially approved for the record this 12th day of Oct, 1970. City of North Port Charlotte Planning Advisory Board By: Frank C. O'Neil

CERTIFICATE OF APPROVAL OF CITY COMMISSION

STATE OF FLORIDA) SS
COUNTY OF SARASOTA)
It is hereby certified that this plat has been officially approved for record by the City Commission of the City of North Port Charlotte, Sarasota County, Florida, this 12th day of Oct, 1970.
Approved: James Edward Clark City Clerk Frank C. O'Neil Mayor

CERTIFICATE OF APPROVAL OF COUNTY CLERK

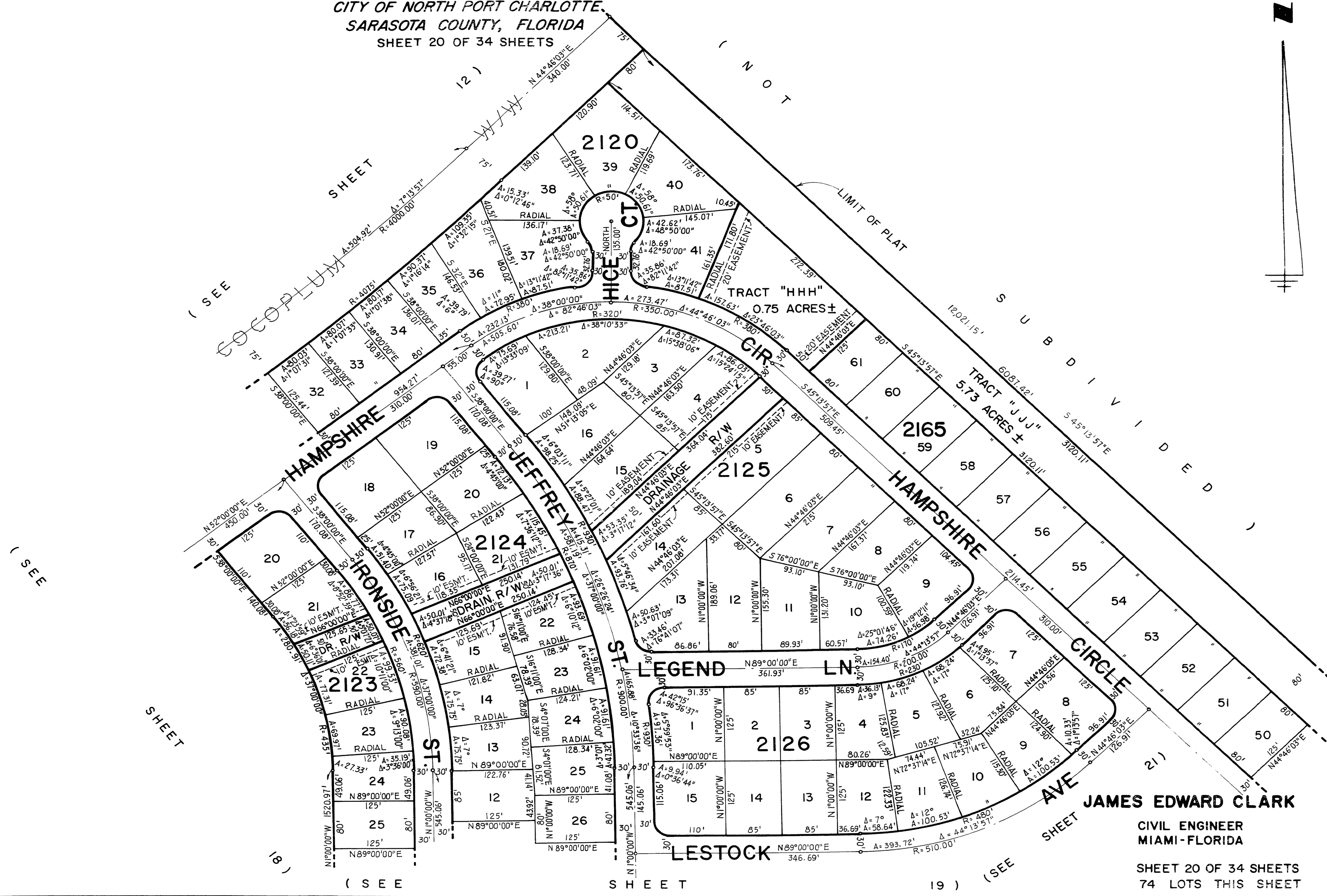
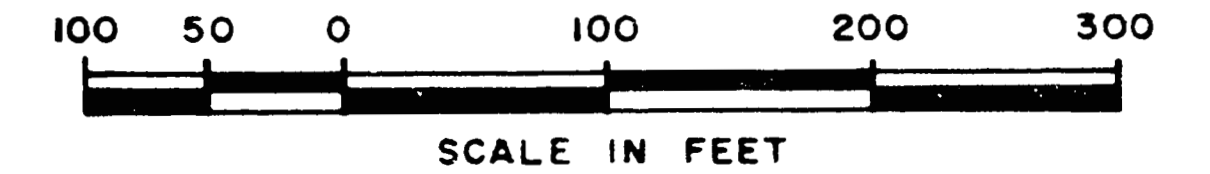
STATE OF FLORIDA) SS
COUNTY OF SARASOTA)
I, R.W. ZINN, County Clerk of Sarasota County, Florida, hereby certify that this plat has been examined and that it complies in form with all the requirements of the Statutes of Florida pertaining to maps and plats, and that this plat has been filed for record in Plat Book 19, Pages 38 thru 3866 of the Public Records of Sarasota County, Florida, this 12th day of Nov, 1970.
R.W. ZINN, Clerk
Sarasota County, Florida
By: Frederick E. Roach Deputy Clerk

CERTIFICATE OF APPROVAL OF COUNTY COMMISSION

STATE OF FLORIDA) SS
COUNTY OF SARASOTA)
It is hereby certified that this plat has been officially approved for record by the Board of County Commissioners of the County of Sarasota, Florida this 10th day of November, 1970.

Frank W. Hunt County Engineer C. Philip McGuire Planning Director Frederick E. Roach County Attorney Frank C. O'Neil Chairman

PLAT	BOOK	19
AND	PAGE	385



CALCULATED BY R.G.
DRAWN BY P.T.P.
CHECKED BY D.K.C.
APPROVED BY CT

JAMES EDWARD CLARK
CIVIL ENGINEER
MIAMI-FLORIDA

SHEET 20 OF 34 SHEETS
74 LOTS THIS SHEET

AGREEMENT FOR PURCHASE AND SALE OF REAL PROPERTY – PID NO. 1132212038

This *Agreement for Purchase and Sale of Real Property* ("Agreement") is made and entered into by and between North Port Road and Drainage District, a special district of the City of North Port, Florida, a municipal corporation of the State of Florida ("Buyer"), and Demetrios Karavitis and Patti Karavitis, ("Seller"), whose address is 49 Laslo Terrace, Fairfield, CT, 06825-3663.

In consideration of the mutual covenants contained herein, the sufficiency and receipt of which are acknowledged, the parties agree as follows:

1. EFFECTIVE DATE

This Agreement is effective as of the date the last party approves or executes it (the "Effective Date").

2. SALE OF PROPERTY

The Seller agrees to sell, assign, transfer, and convey to the Buyer, and the Buyer agrees to purchase from the Seller that certain real property ("Property") consisting of \pm 0.29 acres (12,643 square feet) of land, described as:

Lot 38, Block 2120, Forty-Fifth Addition to Port Charlotte Subdivision, according to the map or plat thereof as recorded in Plat Book 19, Page 38, of the Public Records of Sarasota County, Florida.

Sarasota County Property Appraiser PID # 1132212038,

together with all of the Seller's interest in the property, including but not limited to: (i) all privileges and other rights appurtenant to the Property, if any; (ii) all fill and top soil thereon, if any; (iii) all oil, gas, water, and mineral rights possessed by the Seller, if any; (iv) all right, title, and interest of the Seller in and to any and all streets, roads, highways, easements, drainage rights, and rights-of-way appurtenant to the Property, if any; and (v) all right title and interest of the Seller in and to any and all covenants, restrictions, agreements, and riparian rights benefiting the Property, if any.

3. CLEAR AND MARKETABLE TITLE

A. Warranties. The Seller warrants that the Seller is the sole owner of the Property in fee simple and the Seller will convey good, recordable, marketable, insurable title free and clear of all encumbrances to the Buyer at closing. **The Seller agrees to hold harmless, defend, and indemnify the Buyer for any defect or cloud upon the title.** The Seller acknowledges that all warranties found in law are in effect.

B. Title Insurance.

- ☐ The Seller agrees to purchase title insurance.
- ☒ The Buyer agrees to purchase title insurance.
- ☐ The Buyer waives title insurance.

4. PURCHASE PRICE

In consideration of the Seller conveying the Property to the Buyer, the Buyer shall pay to the Seller the sum of Twenty-Two Thousand Eight Hundred and no/100 dollars (\$22,800.00) ("Purchase Price"), payable at closing.

5. EARNEST MONEY DEPOSIT (N/A)

There will be no earnest money deposit in this Agreement for Purchase and Sale of Real Property.

6. SELLER'S DISCLOSURES

The Seller must provide the following documents to the Buyer no later than twenty (20) calendar days before the closing date, to the extent the documents are within the Seller's possession or control. All records must be provided at the Seller's sole cost and expense.

- A. Title Commitment. If applicable, a title commitment from a title company and a copy of each instrument or document listed as an exception to title in the title commitment;
- B. Disclosure Statement. A Seller's property disclosure on the form approved by the Florida Association of Realtors;
- C. Leases. All current leases, as well as all documents related to any ongoing evictions or legal matters related to the Property;
- D. Other Contracts. All management agreements and contracts affecting the Property;
- E. Studies and Reports. All studies and reports related to the Property, including but not limited to environmental reports, soil studies, seismic studies, physical inspection reports, site plans, and surveys. Seller must identify any studies of which the Seller is aware but that are not in the Seller's possession or control;
- F. Written Notices. All notices relating to the violation of any local, state, or federal law on the Property, including but not limited to environmental laws, land use, zoning compliance, or building codes; and
- G. Other Documents. All other documents related to the Property that could serve as evidence to adversely affect its value.

7. SURVEY

- A. Applicable Survey. The parties agree that:

☒ Existing Recorded Surveys are Satisfactory. The parties agree that the survey provided in accordance with Section 6 shall be adequate to fulfill the survey obligations of the Buyer.

☐ New Survey Requested. The Seller will, at the Seller's expense, obtain a certified survey of the Property from a certified and registered surveyor within the State. The Seller will deliver the survey to the Buyer no later than twenty (20) business days prior to the closing date.

- B. Encroachments. If the survey reveals encroachments on the Property or that the improvements encroach on the lands of another, the encroachments will constitute a title defect. The Buyer shall have the right to terminate this Agreement with written notice to the Seller within 30 calendar days of being notified of the title defect. A title defect will constitute the Seller's breach of a material term of this Agreement for purposes of disposition of the Escrow Money.

8. CONDITION PRECEDENT - CITY COMMISSION APPROVAL

The Buyer's obligation to perform on this Agreement is conditioned upon the City Commission of the City of North Port, Florida ("City Commission") approving this Agreement.

9. CLOSING

The Buyer shall select the closing agent. Unless otherwise agreed to by the parties, closing on the Property will take place within 90 days of the City Commission's approval of this Agreement. The Buyer will work with the closing agent to make reasonable efforts to inform the Seller at least seven (7) days prior to the closing of the closing date, time, and place.

10. CLOSING COSTS AND DOCUMENTS

The Buyer agrees to pay all reasonable closing costs. Taxes will be prorated as of the scheduled closing date. The purchase price will be disbursed to the Seller or the Seller's agent at the time of closing, except outstanding taxes, which, if due, will be withheld at closing. The Seller agrees to sign and provide a Warranty Deed and all other relevant closing documents at closing and acknowledge(s) that the closing and payment is contingent on the Seller's ability to convey clear, recordable, marketable, insurable, and complete title at the closing.

11. HAZARDOUS MATERIALS

The Seller warrants to the Buyer that to the best of the Seller's knowledge, information and belief, the Property has not been, nor is currently used as, a disposal site for toxic or other hazardous waste materials. This warranty survives the closing and continues for so long as there is liability imposed on the Buyer under any applicable federal or state law. If the Buyer obtains an Environmental Site Assessment that confirms the presence of hazardous materials on the Property, then the Buyer, at its sole option, may elect to terminate this Agreement and neither party shall have any further obligations under this Agreement.

12. ASSESSMENTS AND TAXES

- A. Assessments. The Seller warrants that there are no unpaid assessments against any portion of the Property (except ad valorem taxes for the current year), whether or not they have become liens. The Seller shall notify the Buyer of any unpaid assessments that are brought to the Seller's attention after the Effective Date.
- B. Outstanding Taxes and Other Charges. The Seller will pay or cause to be paid promptly all outstanding ad valorem taxes and any other taxes, assessments, outstanding sewer and water charges, and all other outstanding governmental charges levied or imposed upon or assessed against the Property that are due on or prior to the closing date.

13. ENCUMBRANCES

The Seller hereby covenants and agrees that from the Effective Date until the closing date, the Seller will not, without the Buyer's prior written consent, grant or otherwise voluntarily create or consent to the creation of any easement, restriction, lien, or encumbrance affecting the Property.

14. DEFAULT; REMEDIES

If any party defaults under this Agreement, the non-defaulting party may waive the default and proceed to closing, seek specific performance, or refuse to close and elect to receive the return of any money paid, each without waiving any action for damages, or exercise any other remedy permitted by law or in equity resulting from the default.

15. NOTICES

All notices, requests, demands, and other communications pursuant to this Agreement shall be in writing and shall be delivered by hand; UPS or FedEx; or certified United States mail (postage prepaid), return receipt requested, and addressed as follows. Notices will be deemed delivered upon deposit with the carrier, deposit in the U.S. Mail, or upon hand delivery.

If to the Seller: Demetrios Karavitis and Patti Karavitis
49 Laslo Terrace
Fairfield, CT 06825-3663

If to the Buyer: City of North Port, Florida
Public Works Director
1100 N. Chamberlain Blvd.
North Port, FL 34286

With a copy to: City of North Port, Florida
City Attorney
4970 City Hall Blvd.
North Port, FL 34286
Northportcityattorney@northportfl.gov

16. RECORDING

The parties agree that before the recording of the deed can take place, funds provided shall be in one (1) of the following forms: cash, interbank electronic transfer, money order, certified check or cashier's check drawn on a financial institution located in the State of Florida, or any above combination that permits the Seller to convert the deposit to cash no later than the next business day.

17. MISCELLANEOUS

- A. Authority to Execute Agreement. The signature by any person to this Agreement shall be deemed a personal warranty that the person has the full power and authority to bind any corporation, partnership, or any other business or governmental entity for which the person purports to act hereunder.

- B. Binding Effect/Counterparts. By the signatures affixed hereto, the Parties intend to be bound by the terms and conditions hereof. This Agreement is binding upon and shall inure to the benefit of the Parties and their respective heirs, executors, administrators, successors and assigns. It may be signed in counterparts.
- C. Governing Law and Venue. This Agreement is intended to be performed in the State of Florida and shall be governed and construed in all respects in accordance with the laws of the State of Florida. The exclusive venues for any legal or judicial proceedings in connection with the enforcement or interpretation of this Contract are the Circuit Court of the Twelfth Judicial Circuit in and for Sarasota County, Florida and the United States District Court for the Middle District of Florida.
- D. No Agency. Nothing contained herein shall be deemed or construed as creating the relationship of principal and agent, or of partnership or joint venture, between the Parties, it being understood and agreed that no provision contained herein, or any acts of the Parties shall be deemed to create any relationship between them other than that as detailed herein.
- E. Severability. In the event any court shall hold any provision of this Agreement to be illegal, invalid, or unenforceable, the remaining provisions shall be valid and binding upon the parties. One or more waivers by either party of any breach of any provision, term, condition or covenant shall not be construed as a waiver of a subsequent breach by the other party.
- F. Headings. The descriptive titles appearing in each respective paragraph are for convenience only and are not a part of this Agreement and do not affect its construction.
- G. Complete Agreement. This Agreement incorporates and includes all prior negotiations, correspondence, agreements, or understandings between the parties, and the parties agree that there are no commitments, agreements or understandings concerning the subject matter of this Agreement that are not contained in this document. This Agreement supersedes all other agreements between the parties, whether oral or written, with respect to the subject matter.
- H. Amendment. No amendment, change, or addendum to this Agreement is enforceable unless agreed to in writing by both parties and incorporated into this Agreement. Any amendments changing City's financial obligations under this Agreement shall require approval by the City Commission. The City Commission hereby authorizes the City Manager or City Manager's authorized designee to approve and execute all Agreement amendments on behalf of City that do not change City's financial obligations under this Agreement.
- I. Assignment. The Seller shall not assign this Agreement, or any interest therein or any right or privilege appurtenant thereto or to the Property without first obtaining the Buyer's written consent, which shall not be unreasonably withheld. the Buyer's consent to one assignment by a party other than the Seller shall not be consent to any subsequent assignment by any other person. Any unauthorized assignment shall be void and shall terminate this Agreement at the Buyer's option. Subject to the terms of the preceding sentence, all terms of this Agreement shall be binding upon and shall inure to the benefit of and be enforceable by the parties hereto and their respective legal representative, heirs, successors, and assigns.
- J. Non-Discrimination. The City of North Port, Florida does not discriminate on the basis of race, color, national origin, sex, age, disability, family, or religious status in administration of its programs, activities, or services. The Seller must not administer this Agreement in an unlawfully discriminatory manner, nor deny participation in or the benefits of same to any individual based on that individual's

race, color, national origin, sex, age, disability, family or religious status, marital status, sexual orientation, gender identity or expression, or physical characteristic.

(This space intentionally left blank; signature pages to follow)

This Agreement has been executed by the Seller on the date set forth below.

SELLER

Demetrios Karavitis

Demetrios Karavitis
Signature

Witness No. 1

Panayotis Yannopoulos
Printed Name

11-06-2025
Date

Witness No. 2

Felicia Clarke
Printed Name

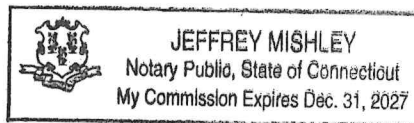
ACKNOWLEDGEMENT

STATE OF CT
COUNTY OF Fairfield

The foregoing instrument was acknowledged before me by means of ☒ physical presence or ☐ online notarization, this 6 day of November 2025 by Demetrios Karavitis, as (Seller).

[Signature]
Notary Public

 Personally Known OR ☒ Produced Identification
Type of Identification Produced CTDL



This Agreement has been executed by the Seller on the date set forth below.

P. Vannopoulos
Witness No. 1

SELLER
Patti Karavitis

Patti Karavitis
Signature

Panayotis Vannopoulos
Printed Name

11-06-25
Date

[Signature]
Witness No. 2

Felicia Clarke
Printed Name


ACKNOWLEDGEMENT

STATE OF CT
COUNTY OF Fairfield

The foregoing instrument was acknowledged before me by means of ☒ physical presence or ☐ online notarization, this 6 day of November 2025, by Patti Karavitis, as (Seller).

[Signature]
Notary Public

___ Personally Known OR ☒ Produced Identification
Type of Identification Produced CTDL



Approved by the City Commission of the City of North Port, Florida, acting as the governing body of the North Port Road and Drainage District, on January 20, 2026.

BUYER
NORTH PORT ROAD AND DRAINAGE DISTRICT

A. JEROME FLETCHER II, ICMA-CM, MPA
CITY MANAGER

ATTEST

HEATHER FAUST, MMC
CITY CLERK

APPROVED AS TO FORM AND CORRECTNESS

MICHAEL FUINO, B.C.S.