

COMPONENTS OF CONTRACT PLANS SET

LANDSCAPE PLANS  
IRRIGATION PLANS

A DETAILED INDEX APPEARS ON THE  
KEY SHEET OF EACH COMPONENT

INDEX OF ROADWAY PLANS

SHEET NO.	SHEET DESCRIPTION
L01	COVER
L02	GENERAL NOTES
L03	KEY SHEET
L04 - L05	LANDSCAPE TABULATION OF QUANTITIES
L06 - L07	IRRIGATION TABULATION OF QUANTITIES
L08 - L36	LANDSCAPE PLANS
L37	LANDSCAPE NOTES AND DETAILS
IR01 - IR29	IRRIGATION PLANS
IR30	IRRIGATION NOTES
IR30 - IR31	IRRIGATION NOTES AND DETAILS

GOVERNING STANDARDS AND SPECIFICATIONS:  
FLORIDA DEPARTMENT OF TRANSPORTATION, 2016 MANUAL  
OF MINIMUM STANDARDS FOR DESIGN, CONSTRUCTION AND  
MAINTENANCE FOR STREETS AND HIGHWAYS.

LANE CLOSURES TO BE COORDINATED WITH CITY OF NORTH  
PORT.

CITY OF NORTH PORT BOARD OF COMMISSIONERS

MAYOR: LINDA YATES  
VICE-MAYOR: VANESSA CARUSONE  
COMMISSIONER: CHRISTOPHER HANKS  
COMMISSIONER: DEBBIE McDOWELL

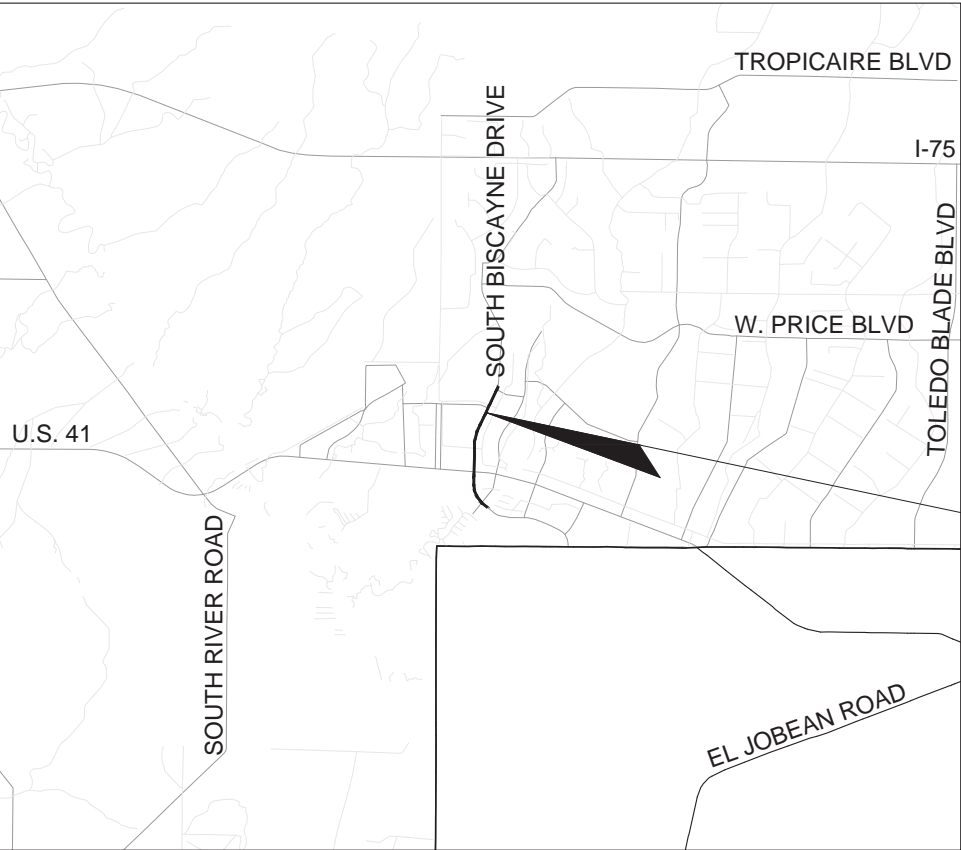
UTILITIES PROVIDING SERVICE:

Utility	Contact	Address	Telephone	E-mail
North Port Utility	Darrell Smith	6644 West Price Boulevard North Port, FL 34291	941-628-8187 (cell) 941-240-8021 (office)	<a href="mailto:dsmith@cityofnorthport.com">dsmith@cityofnorthport.com</a>
Verizon	Denise Hutton	1701 Ringling Boulevard Sarasota, FL 34236	941-906-6722	<a href="mailto:Denise.hutton@verizon.com">Denise.hutton@verizon.com</a>
FPL	Daniel Sonnenberg	2425 Thompson Street Fort Myers, FL 33901	(239) 332-9129 (239) 641-1730 (cell)	<a href="mailto:D.M.Sonnenberg@fpl.com">D.M.Sonnenberg@fpl.com</a>
Comcast	Gary Hill	3490 Technology Drive Venice, FL 34275	941-342-3578	<a href="mailto:Gonzalo_rojas@cable.comcast.com">Gonzalo_rojas@cable.comcast.com</a>
TECO Gas	Sanny Shanahan	8261 Vico Court Sarasota, FL 34240	941-342-4006 (office)	<a href="mailto:DJSHANAHAN@TECOENERGY.COM">DJSHANAHAN@TECOENERGY.COM</a>

CITY OF NORTH PORT

PLANS OF PROPOSED  
SOUTH BISCAZYNE DRIVE  
MEDIAN LANDSCAPE PROJECT  
FROM EAST SAFFORD TERRACE TO ELYTON DRIVE (1.6 MILES)

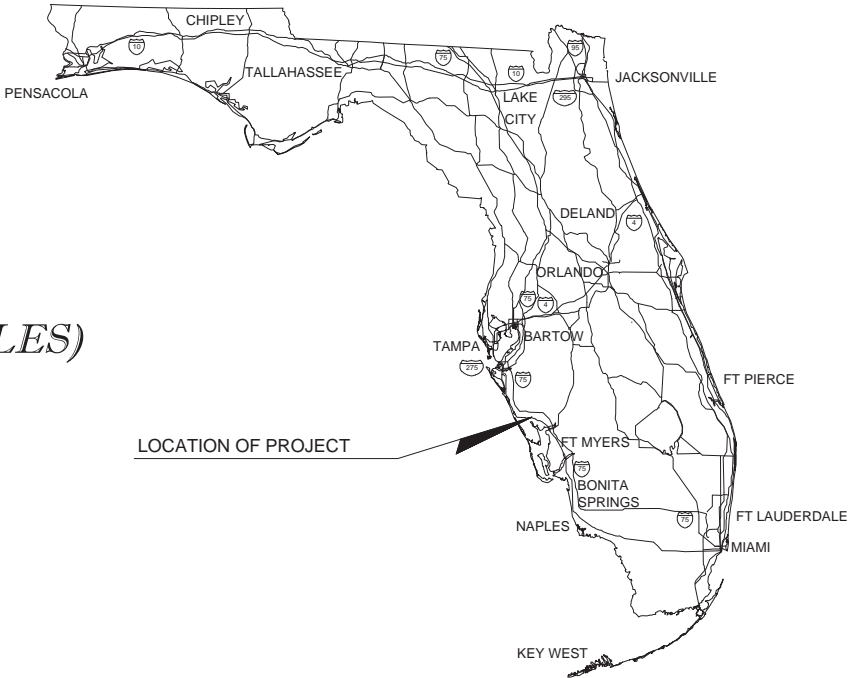
POSTED SPEED 35 MPH  
LANDSCAPE DESIGN SPEED 35 MPH



JANUARY 2017

PROJECT LENGTH IS BASED ON Q OF CONSTRUCTION		
LENGTH OF PROJECT		
	LINEAR FEET	MILES
ROADWAY	7815.810	1.480
BRIDGES		
NET LENGTH OF PROJECT	7815.810	1.480
EXCEPTIONS		
GROSS LENGTH OF PROJECT	7815.810	1.480

CITY OF NORTH PORT PROJECT MANAGER: BENJAMIN NEWMAN, P.E.



PLANS PRODUCED FOR:



100% PLANS

PLANS PREPARED BY:



2122 JOHNSON STREET  
FORT MYERS, FLORIDA 33901  
EB 642 & LB 642

NOTE: THE SCALE OF THESE PLANS MAY  
HAVE CHANGED DUE TO REPRODUCTION.

NOTE: THIS ROADWAY LANDSCAPE DESIGN HAS  
BEEN PREPARED IN ACCORDANCE WITH THE CITY  
OF NORTH PORT'S DETERMINATION OF DESIGN  
SPEED FOR LANDSCAPING AND POLICY ON  
ROADWAY LANDSCAPE ARCHITECTURE.



NOTE  
CONTRACTOR SHALL CALL  
SUNSHINE STATE ONE CALL OF FLORIDA, INC.  
AT LEAST 48 HOURS PRIOR TO EXCAVATION  
CALL: 811 FOR UTILITY LOCATES

LANDSCAPE PLANS  
LANDSCAPE ARCHITECT OF RECORD: JEFFREY NAGLE

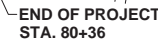
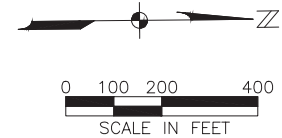
FLORIDA LICENSE NO.: LA - 6667059

SHEET  
NO.

L01



(SEE INDIVIDUAL SHEETS FOR FURTHER DETAIL)

[illegible]
























DATE:	JANUARY 2017
PROJECT NO.	20139536-000
FILE NO.	31-39-21
SCALE:	AS SHOWN

## KEY SHEET

SHEET NUMBER

03

PLANT SCHEDULE

TREES	CODE	BOTANICAL NAME / COMMON NAME	HT	SPR	CAL	CONT	NOTES	QTY	MEDIAN 01	MEDIAN 02	MEDIAN 03	MEDIAN 04	MEDIAN 05	MEDIAN 06	MEDIAN 07	MEDIAN 08	MEDIAN 09	MEDIAN 10	MEDIAN 11	MEDIAN 12	MEDIAN 13	MEDIAN 14	MEDIAN 15	MEDIAN 16	MEDIAN 11	REMARKS
	EJ	Eriobotrya japonica / Loquat	10' Ht					16			5			5		5							1			
	PS	Phoenix sylvestris / Silver Date Palm	12' Ct					6				1	1					1		1				1	1	
	QV	Quercus virginiana 'Cathedral' / Cathedral Live Oak	12'-14' Ht	5.5' Spr	3.5" Cal	B & B	Min. 36" Dia. Rootball	8								4					3					Native
	TI	Tabebuia impetiginosa / Purple Trumpet Tree	12' Ht					12			6			3		3										
	UA	Ulmus americana / American Elm	10' Ht	4' Spr	2" Cal	B & B		6										3			2					Native
SHRUBS	CODE	BOTANICAL NAME / COMMON NAME	SIZE	HT	NOTES	SPACING	QTY	MEDIAN 01	MEDIAN 02	MEDIAN 03	MEDIAN 04	MEDIAN 05	MEDIAN 06	MEDIAN 07	MEDIAN 08	MEDIAN 09	MEDIAN 10	MEDIAN 11	MEDIAN 12	MEDIAN 13	MEDIAN 14	MEDIAN 15	MEDIAN 16	MEDIAN 11	REMARKS	
	AA	Agapanthus africanus / Lily of the Nile	1 gal			24" o.c.	154									154										Non-Native
	CE	Carissa macrocarpa 'Emerald Blanket' / Emerald Blanket Carissa	3 gal	10" Ht		24" o.c.	154														154					Non-Native
	DR	Duranta repens 'Gold Mound Dewdrop' / Gold Mound Duranta	3 gal	16" Ht		24" o.c.	268										118				150					Non-Native
	ES	Eragrostis spectabilis / Purple Love Grass	1 gal	14" Ht		24" o.c.	286									151	135									Native
	HP	Hamelia patens 'Compacta' / Dwarf Firebush	3 gal	24" Ht		36" o.c.	249			26	9							105			109					Non-Native
	IV	Ilex vomitoria 'Stokes Dwarf' / Dwarf Yaupon	3 gal	12" Ht		36" o.c.	35						17		18											Non-Native
	MC	Muhlenbergia capillaris / Muhly Grass	3 gal	30" Ht		36" o.c.	193														107			86		Native
	MF2	Myrcianthes fragrans 'compacta' / Dwarf Simpson's Stopper	3 gal	30" Ht		36" o.c.	215										108	107								Native
	ST	Schefflera arboricola 'Trinette' / Schefflera	7 gal	36" Ht		36" o.c.	149			25					17	107										Non-Native
	TU	Turnera ulmifolia / Yellow Alder	3 gal	24" Ht		24" o.c.	76																	76		Non-Native
	VO	Viburnum obovatum 'Mrs. Shillers Delight' / Dwarf Walter's Viburnum	3 gal	18" Ht		36" o.c.	25				9		16													Native
GROUND COVERS	CODE	BOTANICAL NAME / COMMON NAME	CONT	HT	SPACING	QTY	MEDIAN 01	MEDIAN 02	MEDIAN 03	MEDIAN 04	MEDIAN 05	MEDIAN 06	MEDIAN 07	MEDIAN 08	MEDIAN 09	MEDIAN 10	MEDIAN 11	MEDIAN 12	MEDIAN 13	MEDIAN 14	MEDIAN 15	MEDIAN 16	MEDIAN 11	REMARKS		
	AG	Arachis glabrata 'Needlepoint' / Needlepoint Perennial Peanut	4"pot		12" o.c.	13,036	319	590	63	747	936			150	1,978	1,899					1,661	1,789				Non-Native
	DT	Dyschoriste oblongifolia / Twin Flower	1 gal	6" Ht	18" o.c.	4,809			300	317	58			453	809			727	750					793		Native
	JC	Juniperus conferta 'compacta' / Shore Juniper	3 gal	12" Spr	36" o.c.	1,490						105	99	113	208		185	185				196				Non-Native
	JH	Juniperus horizontalis 'Wiltonii' / Blue Rug Horizontal Juniper	3 gal	12" Spr	36" o.c.	876		68	201	9										224	186		188			Non-Native
	LM	Liriope muscari 'Big Blue' / Lily Turf	1 gal		18" o.c.	3,910			165							732			758	876						Non-Native
		Mulch / Pine Bark Nuggets	3" Depth			92,012 sf	507 sf	1,729 sf	5,767 sf	2,523 sf	2,176 sf	3,701 sf	1,267 sf	3,931 sf	10,062 sf	9,660 sf	3,834 sf	3,844 sf	3,933 sf	12,793 sf	3,873 sf	4,113 sf	5,367 sf			
	RC	Ruellia caroliniensis / Carolina Wild Petunia	1 gal		18" o.c.	4,520			673	303		56		68		865	726			1,829						Native

NOTES:




















1. TREES SHALL HAVE STRAIGHT TRUNKS
2. TREES SHALL BE MATCHED
3. CONTAINER TREES MAY BE SUBSTITUTED FOR FIELD GROWN AND VISA VERSA
4. EVERY EFFORT SHOULD BE MADE BY THE CONTRACTOR TO USE TREES GROWN FROM A LOCAL SEED SOURCE.
5. ALL TREES SHALL BE FLORIDA #1 GRADE OR BETTER, AS DETERMINED BY FLORIDA GRADES AND STANDARDS.
6. PLANT FOLIAGE TO BE MAINTAINED ABOVE 3<sup>1</sup>/<sub>2</sub>' AND BELOW 8<sup>1</sup>/<sub>2</sub>' WITHIN LIMITS OF CLEAR SIGHT AS SHOWN ON PLANS FOR COMPLIANCE WITH FDOT REQUIREMENTS.

REVISIONS	DESCRIPTION	DATE
NO.		

DATE:	JANUARY 2017
PROJECT NO.	20139536-000
FILE NO.	31-39-21
SCALE:	----



PLANT SCHEDULE

TREES	CODE	BOTANICAL NAME / COMMON NAME	HT	SPR	CAL	CONT	NOTES	QTY	MEDIAN 18	MEDIAN 19	MEDIAN 20	MEDIAN 21	REMARKS
	EJ	Eriobotrya japonica / Loquat	10' Ht					16					
	PS	Phoenix sylvestris / Silver Date Palm	12' Ct					6					
	QV	Quercus virginiana 'Cathedral' / Cathedral Live Oak	12'-14' Ht	5.5' Spr	3.5" Cal	B & B	Min. 36" Dia. Rootball	8			1		Native
	TI	Tabebuia impetiginosa / Purple Trumpet Tree	12' Ht					12					
	UA	Ulmus americana / American Elm	10' Ht	4' Spr	2" Cal	B & B		6		1			Native
SHRUBS	CODE	BOTANICAL NAME / COMMON NAME	SIZE	HT	NOTES	SPACING	QTY	MEDIAN 18	MEDIAN 19	MEDIAN 20	MEDIAN 21	REMARKS	
	AA	Agapanthus africanus / Lily of the Nile	1 gal			24" o.c.	154					Non-Native	
	CE	Carissa macrocarpa 'Emerald Blanket' / Emerald Blanket Carissa	3 gal	10" Ht		24" o.c.	154					Non-Native	
	DR	Duranta repens 'Gold Mound Dewdrop' / Gold Mound Duranta	3 gal	16" Ht		24" o.c.	268					Non-Native	
	ES	Eragrostis spectabilis / Purple Love Grass	1 gal	14" Ht		24" o.c.	286					Native	
	HP	Hamelia patens 'Compacta' / Dwarf Firebush	3 gal	24" Ht		36" o.c.	249					Non-Native	
	IV	Ilex vomitoria 'Stokes Dwarf' / Dwarf Yaupon	3 gal	12" Ht		36" o.c.	35					Non-Native	
	MC	Muhlenbergia capillaris / Muhly Grass	3 gal	30" Ht		36" o.c.	193					Native	
	MF2	Myrcianthes fragrans 'compacta' / Dwarf Simpson's Stopper	3 gal	30" Ht		36" o.c.	215					Native	
	ST	Schefflera arboricola 'Trinette' / Schefflera	7 gal	36" Ht		36" o.c.	149					Non-Native	
	TU	Turnera ulmifolia / Yellow Alder	3 gal	24" Ht		24" o.c.	76					Non-Native	
	VO	Viburnum obovatum 'Mrs. Shillers Delight' / Dwarf Walter's Viburnum	3 gal	18" Ht		36" o.c.	25					Native	
GROUND COVERS	CODE	BOTANICAL NAME / COMMON NAME	CONT	HT	SPACING	QTY	MEDIAN 18	MEDIAN 19	MEDIAN 20	MEDIAN 21	REMARKS		
	AG	Arachis glabrata 'Needlepoint' / Needlepoint Perennial Peanut	4"pot			12" o.c.	13,036	1,371	1,533		Non-Native		
	DT	Dyschoriste oblongifolia / Twin Flower	1 gal	6" Ht		18" o.c.	4,809	602			Native		
	JC	Juniperus conferta 'compacta' / Shore Juniper	3 gal	12" Spr		36" o.c.	1,490		171	228	Non-Native		
	JH	Juniperus horizontalis 'Wiltonii' / Blue Rug Horizontal Juniper	3 gal	12" Spr		36" o.c.	876				Non-Native		
	LM	Liriope muscari 'Big Blue' / Lily Turf	1 gal			18" o.c.	3,910	694	685		Non-Native		
		Mulch / Pine Bark Nuggets	3" Depth				92,012	3,231 sf	3,636 sf	3,617 sf	2,448 sf		
	RC	Ruellia caroliniensis / Carolina Wild Petunia	1 gal			18" o.c.	4,520					Native	

- NOTES:
1. TREES SHALL HAVE STRAIGHT TRUNKS
  2. TREES SHALL BE MATCHED
  3. CONTAINER TREES MAY BE SUBSTITUTED FOR FIELD GROWN AND VISA VERSA
  4. EVERY EFFORT SHOULD BE MADE BY THE CONTRACTOR TO USE TREES GROWN FROM A LOCAL SEED SOURCE.
  5. ALL TREES SHALL BE FLORIDA #1 GRADE OR BETTER, AS DETERMINED BY FLORIDA GRADES AND STANDARDS.
  6. PLANT FOLIAGE TO BE MAINTAINED ABOVE 3<sup>1</sup>/<sub>2</sub>' AND BELOW 8<sup>1</sup>/<sub>2</sub>' WITHIN LIMITS OF CLEAR SIGHT AS SHOWN ON PLANS FOR COMPLIANCE WITH FDOT REQUIREMENTS.

REVISIONS

NO.	DESCRIPTION	DATE

DATE:	JANUARY 2017
PROJECT NO.	20139536-000
FILE NO.	31-39-21
SCALE:	----

LANDSCAPE  
TABULATION OF  
QUANTITIES

SHEET NUMBER

L05

IRRIGATION TABULATION OF QUANTITIES																						
PAY ITEM NO.	SYM.	DESCRIPTION	UNIT	MEDIAN NUMBERS														TOTAL THIS SHEET		GRAND TOTAL		REF. SHEET
				MEDIAN #1		MEDIAN #2		MEDIAN #3		MEDIAN #4		MEDIAN #5		MEDIAN #6		MEDIAN #7						
				PLAN	FINAL	PLAN	FINAL	PLAN	FINAL	PLAN	FINAL	PLAN	FINAL	PLAN	FINAL	PLAN	FINAL	PLAN	FINAL	PLAN	FINAL	
		CONTROLLER																				
B-1	C	SPPED-ENC PEDESTAL MOUNTED SL1600 CONTROLLER WITH SLM48DM DECODER MODULE	EA													1		1		1		
		RAIN SENSOR																				
B-2	RS	SLW1 WIRED RAIN SENSOR	EA													1		1		1		
		FLOW SENSOR WITH MASTER VALVE																				
B-3	FS	SLFSI-T20 2" TEE TYPE INSERT FLOW SENSOR WITH RAIN BIRD 200-PESBR-PRS-D MASTER VALVE	EA													1		1		1		
		AIR CARD																				
B-4	AC	SL-AIRCARDFLOW3W-GSM AIR CARD W/ FLOW, 3 YR SERVICE PLAN & WARRANTY FOR GZM CELL NETWORK	EA													1		1		1		
		DECODERS																				
B-5	D	WEATHERMATIC SLDEC1 VALVE DECODER	EA			1		2		1		1		1		1		7		27		
		WIRE																				
B-6	W	SMARTLINE - SLWIRE (2 PATH WIRE)	LF																	7940		
		VALVES																				
B-7	GV	2" MUELLER A-2360 SERIES RESILIENT WEDGE	EA																	Existing		
B-8	SV	RAIN BIRD 100-PESBR-PRS-D (INCLUDES VALVE BOX, GRAVEL, BRICKS, FABRIC, ETC.)	EA			1		2		1		1				1		6		15		
B-9	SV	RAIN BIRD 150-PESBR-PRS-D (INCLUDES VALVE BOX, GRAVEL, BRICKS, FABRIC, ETC.)	EA											1				1		12		
		BLOWOFF																				
B-10	MB	MAINLINE BLOWOFF ASSEMBLY	EA																	Existing		
		MAINLINE PIPING																				
B-11	ML	2" HDPE SDR 11	LF																	Existing		
		LATERAL PIPING																				
B-12	LL	1" CLASS 200 PURPLE	LF																	6380		
B-13	LL	1-1/2" CLASS 200 PURPLE	LF																	260		
B-14	LL	2" CLASS 200 PURPLE	LF																	40		
		CONDUIT																				
B-15	CO	2" HDPE SDR 11	LF																	Existing		
		GROUNDING																				
B-16	GR	LIGHTENING ARRESTER - SLGDT	EA			1		2		1		1		1		2		8		28		
		SLEEVING																				
B-17	SL	2" HDPE SDR 11	LF																	Existing		
		NOZZLES																				
B-18	NZ	HUNTER FIXED ARC NOZZLE ON PROS-12-CV-R SPRAY BODY - 5' RADIUS NOZZLE	EA	10		34		105		57		51		84		27		368		451		
B-19	NZ	HUNTER FIXED ARC NOZZLE ON PROS-12-CV-R SPRAY BODY - 10' RADIUS NOZZLE	EA																	367		
		WATER SOURCE																				
B-20	RU	CONNECTION TO CITY REUSE LINE	EA													1		1		1		
B-21	F	NETAFIM FILTER POC-TF20918-100RW	EA													1		1		1		

IRRIGATION TABULATION OF QUANTITIES																						
PAY ITEM NO.	SYM.	DESCRIPTION	UNIT	MEDIAN NUMBERS														TOTAL THIS SHEET		GRAND TOTAL		REF. SHEET
				MEDIAN #8		MEDIAN #9		MEDIAN #10		MEDIAN #11		MEDIAN #12		MEDIAN #13		MEDIAN #14						
				PLAN	FINAL	PLAN	FINAL	PLAN	FINAL	PLAN	FINAL	PLAN	FINAL	PLAN	FINAL	PLAN	FINAL	PLAN	FINAL	PLAN	FINAL	
		<b>CONTROLLER</b>																				
B-1	C	SPPED-ENC PEDESTAL MOUNTED SL1600 CONTROLLER WITH SLM48DM DECODER MODULE	EA																	1		
		<b>RAIN SENSOR</b>																				
B-2	RS	SLW1 WIRED RAIN SENSOR	EA																	1		
		<b>FLOW SENSOR WITH MASTER VALVE</b>																				
B-3	FS	SLFSI-T20 2" TEE TYPE INSERT FLOW SENSOR WITH RAIN BIRD 200-PESBR-PRS-D MASTER VALVE	EA																	1		
		<b>AIR CARD</b>																				
B-4	AC	SL-AIRCARDFLOW3W-GSM AIR CARD W/ FLOW, 3 YR SERVICE PLAN & WARRANTY FOR GZM CELL NETWORK	EA																	1		
		<b>DECODERS</b>																				
B-5	D	WEATHERMATIC SLDEC1 VALVE DECODER	EA	1		3		3		1		1		1		3		13		27		
		<b>WIRE</b>																				
B-6	W	SMARTLINE - SLWIRE (2 PATH WIRE)	LF																	7940		
		<b>VALVES</b>																				
B-7	GV	2" MUELLER A-2360 SERIES RESILIENT WEDGE	EA																	Existing		
B-8	SV	RAIN BIRD 100-PESBR-PRS-D (INCLUDES VALVE BOX, GRAVEL, BRICKS, FABRIC, ETC.)	EA	1		3		3										7		15		
B-9	SV	RAIN BIRD 150-PESBR-PRS-D (INCLUDES VALVE BOX, GRAVEL, BRICKS, FABRIC, ETC.)	EA							1		1		1		3		6		12		
		<b>BLOWOFF</b>																				
B-10	MB	MAINLINE BLOWOFF ASSEMBLY	EA																	Existing		
		<b>MAINLINE PIPING</b>																				
B-11	ML	2" HDPE SDR 11	LF																	Existing		
		<b>LATERAL PIPING</b>																				
B-12	LL	1" CLASS 200 PURPLE	LF																	6380		
B-13	LL	1-1/2" CLASS 200 PURPLE	LF																	260		
B-14	LL	2" CLASS 200 PURPLE	LF																	40		
		<b>CONDUIT</b>																				
B-15	CO	2" HDPE SDR 11	LF																	Existing		
		<b>GROUNDING</b>																				
B-16	GR	LIGHTENING ARRESTER - SLGDT	EA	1		3		3		1		1		1		3		13		28		
		<b>SLEEVING</b>																				
B-17	SL	2" HDPE SDR 11	LF																	Existing		
		<b>NOZZLES</b>																				
B-18	NZ	HUNTER FIXED ARC NOZZLE ON PROS-12-CV-R SPRAY BODY - 5' RADIUS NOZZLE	EA	83														83		451		
B-19	NZ	HUNTER FIXED ARC NOZZLE ON PROS-12-CV-R SPRAY BODY - 10' RADIUS NOZZLE	EA			53		50		20		20		20		65		228		367		
		<b>WATER SOURCE</b>																				
B-20	RU	CONNECTION TO CITY REUSE LINE	EA																	1		
B-21	F	NETAFIM FILTER POC-TF20918-100RW	EA																	1		

JOHNSON

ENGINEERING

2122 JOHNSON STREET  
P.O. BOX 1650  
FORT MYERS, FLORIDA 33902-1550  
PHONE (239) 334-0046  
FAX (239) 334-3661  
E.B. #642 & L.B. #642

JEFFREY NAGLE  
RLA NO. LA-6667059

CITY OF NORTH PORT

SOUTH BISCAYNE DRIVE  
SARASOTA COUNTY, FLORIDA

REVISIONS

NO.	DESCRIPTION	DATE

DATE: JANUARY 2017

PROJECT NO. 20139536-000

FILE NO. 31-39-21

SCALE: ---

IRRIGATION  
TABULATION OF  
QUANTITIES

SHEET NUMBER

L06

IRRIGATION TABULATION OF QUANTITIES																						
PAY ITEM NO.	SYM.	DESCRIPTION	UNIT	MEDIAN NUMBERS														TOTAL THIS SHEET		GRAND TOTAL		REF. SHEET
				MEDIAN #15		MEDIAN #16		MEDIAN #17		MEDIAN #18		MEDIAN #19		MEDIAN #20		MEDIAN #21						
				PLAN	FINAL	PLAN	FINAL	PLAN	FINAL	PLAN	FINAL	PLAN	FINAL	PLAN	FINAL	PLAN	FINAL	PLAN	FINAL	PLAN	FINAL	
		CONTROLLER																				
B-1	C	SPPED-ENC PEDESTAL MOUNTED SL1600 CONTROLLER WITH SLM48DM DECODER MODULE	EA																1			
		RAIN SENSOR																				
B-2	RS	SLW1 WIRED RAIN SENSOR	EA																1			
		FLOW SENSOR WITH MASTER VALVE																				
B-3	FS	SLFSI-T20 2" TEE TYPE INSERT FLOW SENSOR WITH RAIN BIRD 200-PESBR-PRS-D MASTER VALVE	EA																1			
		AIR CARD																				
B-4	AC	SL-AIRCARDFLOW3W-GSM AIR CARD W/ FLOW, 3 YR SERVICE PLAN & WARRANTY FOR G2M CELL NETWORK	EA																1			
		DECODERS																				
B-5	D	WEATHERMATIC SLDEC1 VALVE DECODER	EA	1		1		1		1		1		1		1		7		27		
		WIRE																				
B-6	W	SMARTLINE - SLWIRE (2 PATH WIRE)	LF																7940			
		VALVES																				
B-7	GV	2" MUELLER A-2360 SERIES RESILIENT WEDGE	EA																Existing			
B-8	SV	RAIN BIRD 100-PESBR-PRS-D (INCLUDES VALVE BOX, GRAVEL, BRICKS, FABRIC, ETC.)	EA							1						1		2		15		
B-9	SV	RAIN BIRD 150-PESBR-PRS-D (INCLUDES VALVE BOX, GRAVEL, BRICKS, FABRIC, ETC.)	EA	1		1		1				1		1				5		12		
		BLOWOFF																				
B-10	MB	MAINLINE BLOWOFF ASSEMBLY	EA																Existing			
		MAINLINE PIPING																				
B-11	ML	2" HDPE SDR 11	LF																Existing			
		LATERAL PIPING																				
B-12	LL	1" CLASS 200 PURPLE	LF																	6380		
B-13	LL	1-1/2" CLASS 200 PURPLE	LF																	260		
B-14	LL	2" CLASS 200 PURPLE	LF																	40		
		CONDUIT																				
B-15	CO	2" HDPE SDR 11	LF																Existing			
		GROUNDING																				
B-16	GR	LIGHTENING ARRESTER - SLGDT	EA	1		1		1		1		1		1		1		7		28		
		SLEEVING																				
B-17	SL	2" HDPE SDR 11	LF																Existing			
		NOZZLES																				
B-18	NZ	HUNTER FIXED ARC NOZZLE ON PROS-12-CV-R SPRAY BODY - 5' RADIUS NOZZLE	EA																451			
B-19	NZ	HUNTER FIXED ARC NOZZLE ON PROS-12-CV-R SPRAY BODY - 10' RADIUS NOZZLE	EA	20		21		30		18		19		19		12		139		367		
		WATER SOURCE																				
B-20	RU	CONNECTION TO CITY REUSE LINE	EA																1			
B-21	F	NETAFIM FILTER POC-TF20918-100RW	EA																1			

JOHNSON  
ENGINEERING

2122 JOHNSON STREET  
P.O. BOX 1650  
FORT MYERS, FLORIDA 33902-1550  
PHONE (239) 334-0046  
FAX (239) 334-3661  
E.B. #642 & L.B. #642

JEFFREY NAGLE,  
RLA NO. LA-6667059

CITY OF NORTH PORT

SOUTH BISCAYNE DRIVE  
SARASOTA COUNTY, FLORIDA

REVISIONS

NO.	DESCRIPTION	DATE

DATE: JANUARY 2017

PROJECT NO. 20139536-000

FILE NO. 31-39-21

SCALE: ---

IRRIGATION  
TABULATION OF  
QUANTITIES

SHEET NUMBER  

L07

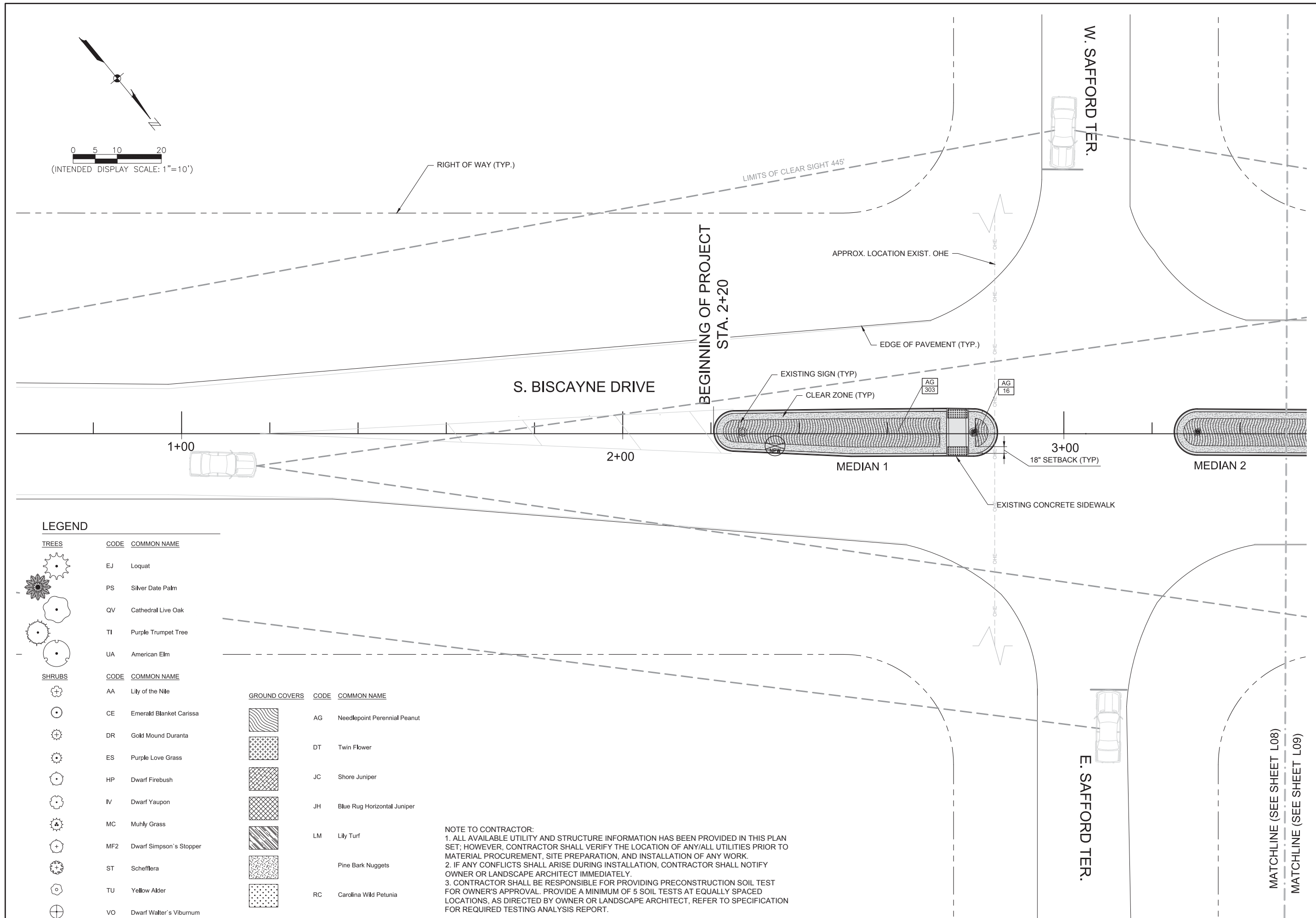
[illegible]

DATE: JANUARY 2017  
PROJECT NO. 20139536-000  
FILE NO. 31-39-21  
SCALE: ---

## LANDSCAPE PLAN

SHEET NUMBER

08





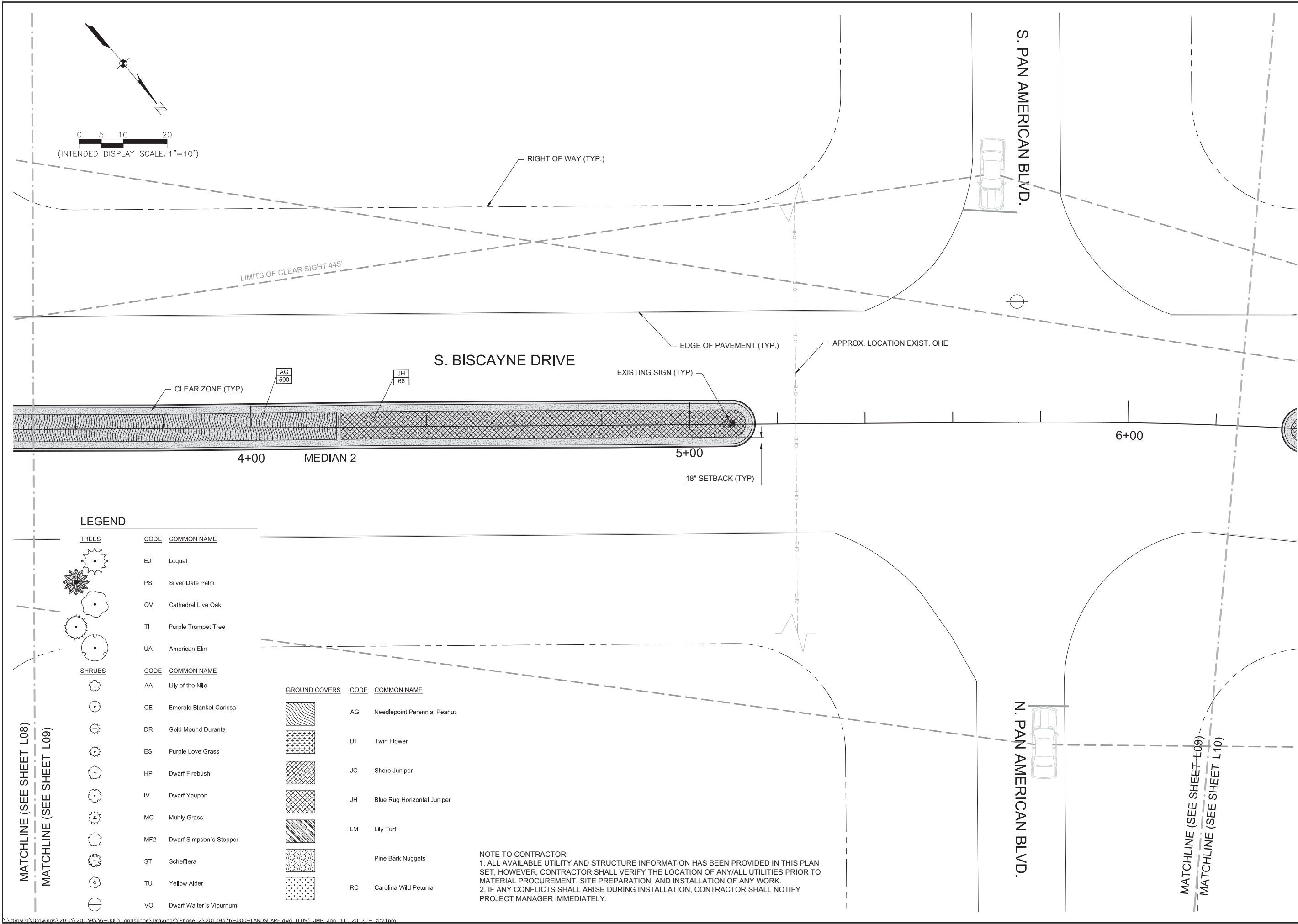
REVISIONS	DATE		NO.	DESCRIPTION

DATE: JANUARY 2017  
PROJECT NO. 20139536-000  
FILE NO. 31-39-21  
SCALE: ---

LANDSCAPE PLAN

SHEET NUMBER

L09



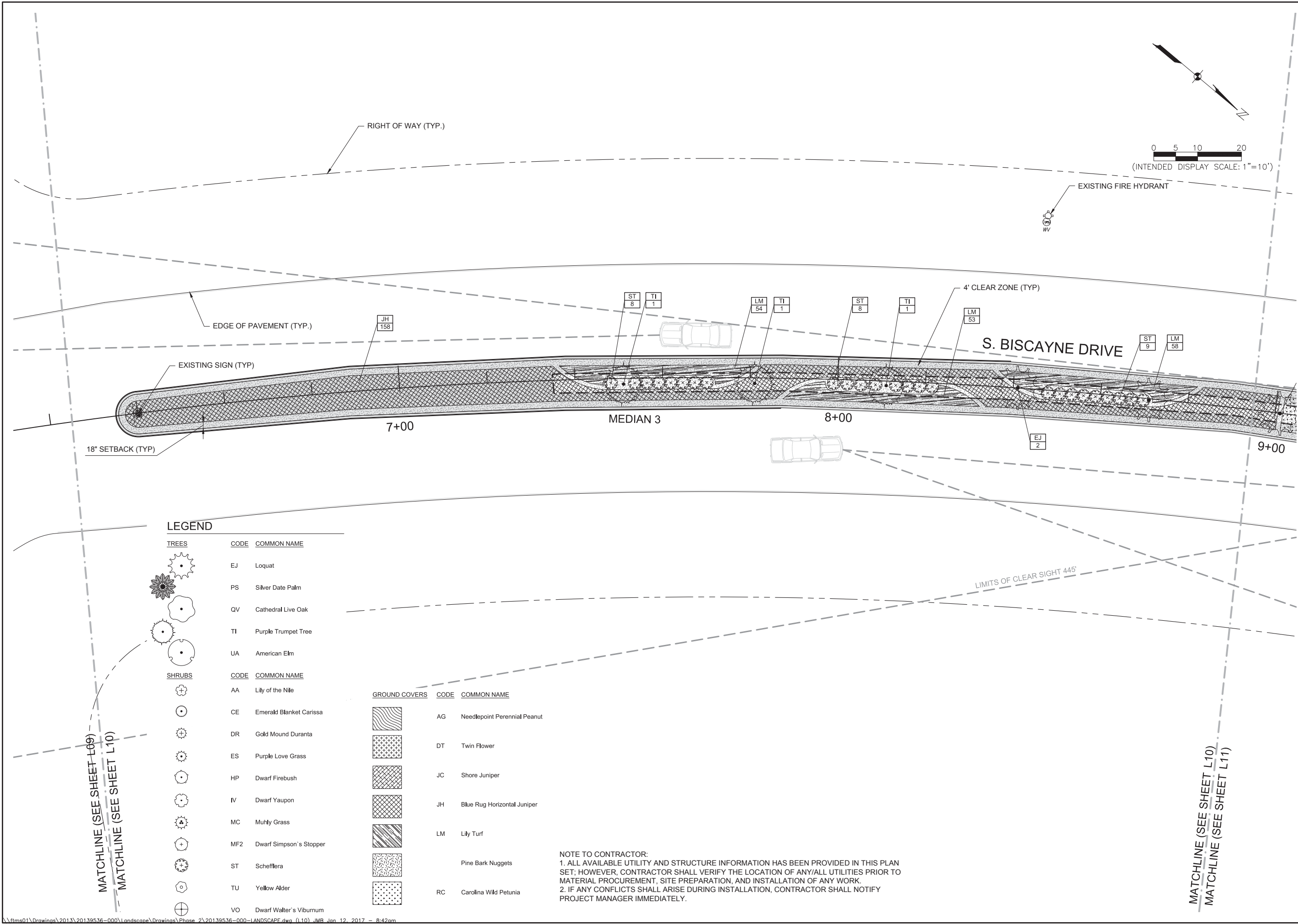
REVISIONS	DATE		NO.	DESCRIPTION

DATE: JANUARY 2017  
PROJECT NO. 20139536-000  
FILE NO. 31-39-21  
SCALE: ---

LANDSCAPE PLAN

SHEET NUMBER

L10



REVISIONS	DATE		NO.	
	DESCRIPTION			

DATE: JANUARY 2017  
PROJECT NO. 20139536-000  
FILE NO. 31-39-21  
SCALE: ---

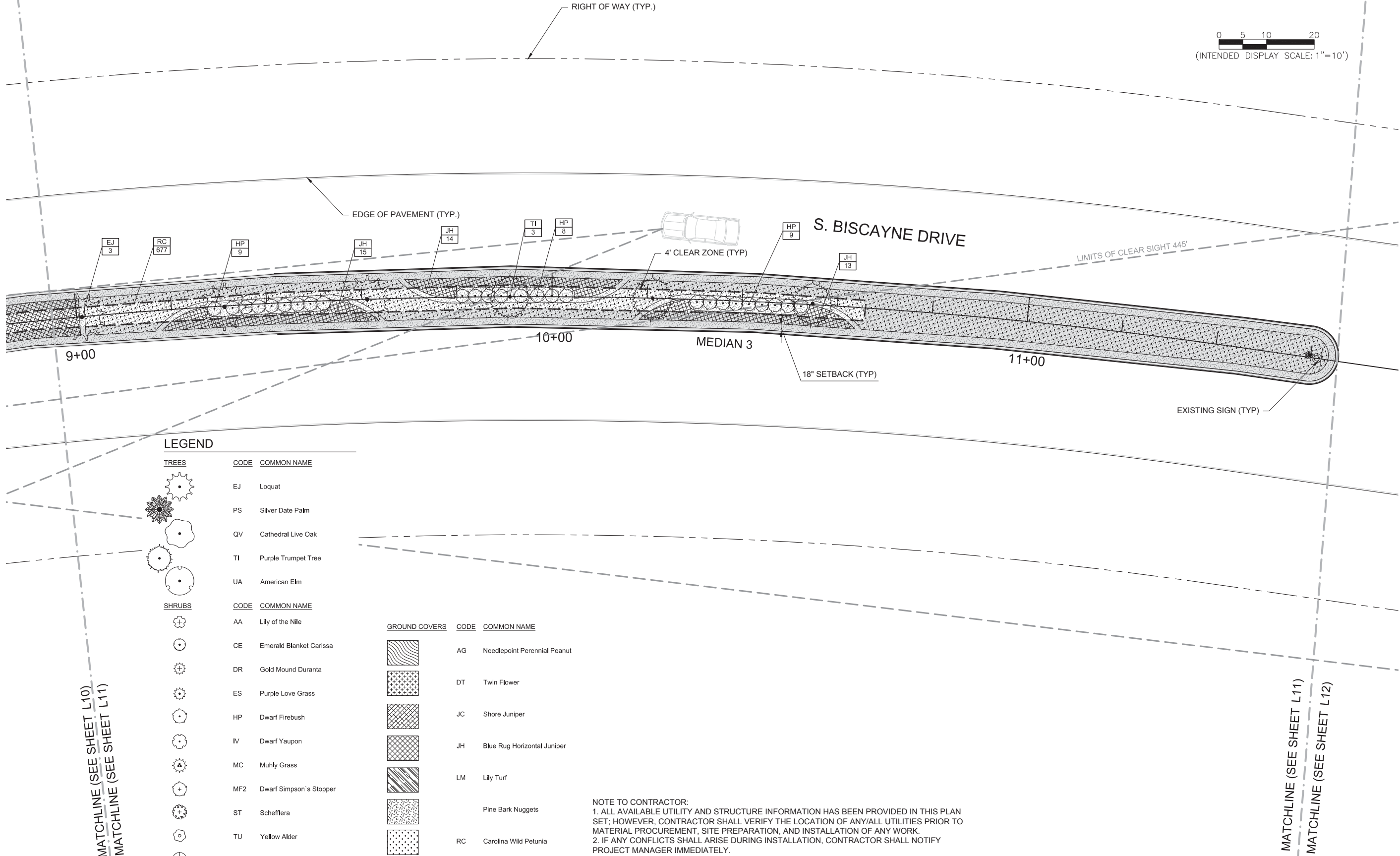
LANDSCAPE PLAN

SHEET NUMBER

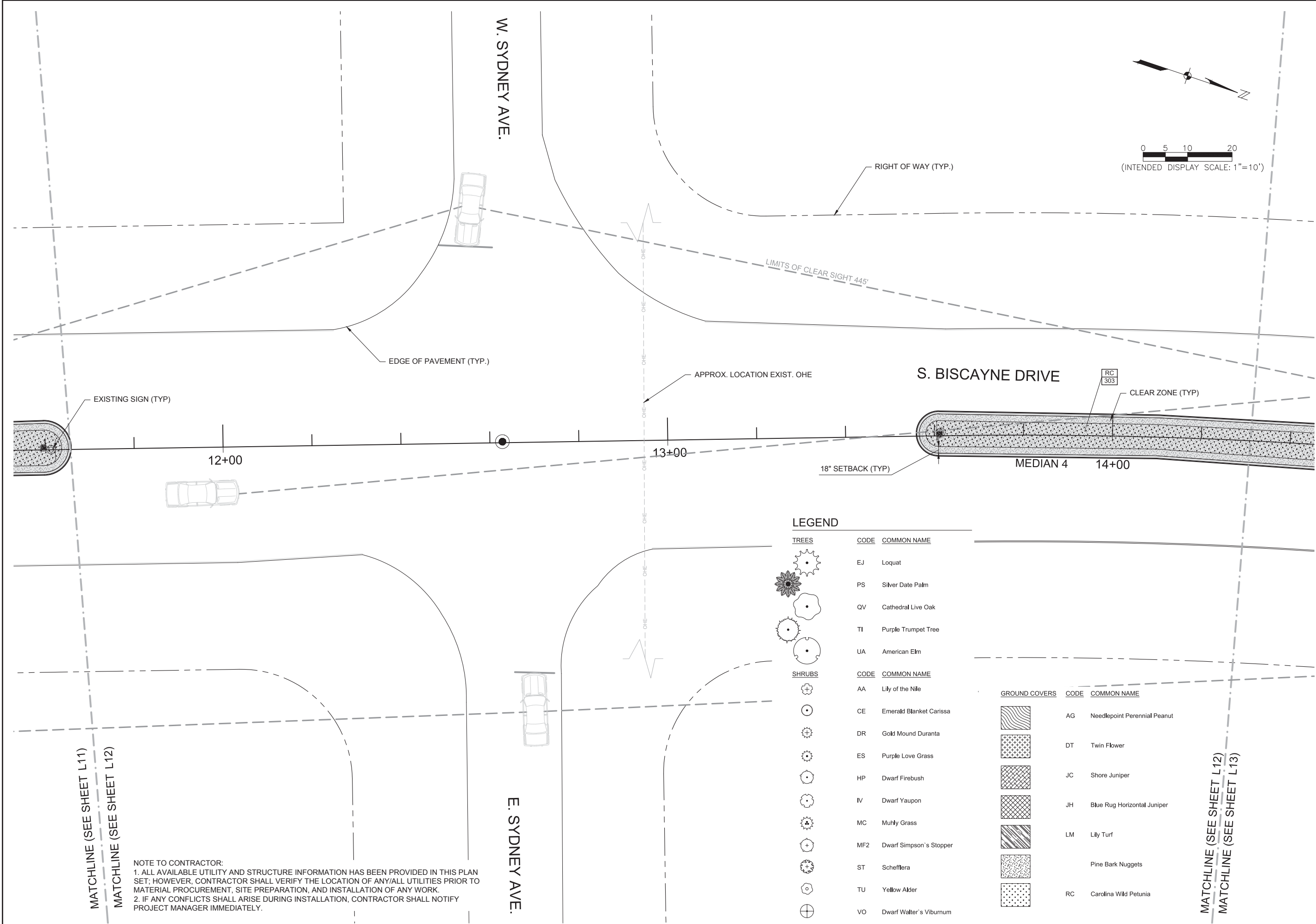
L11

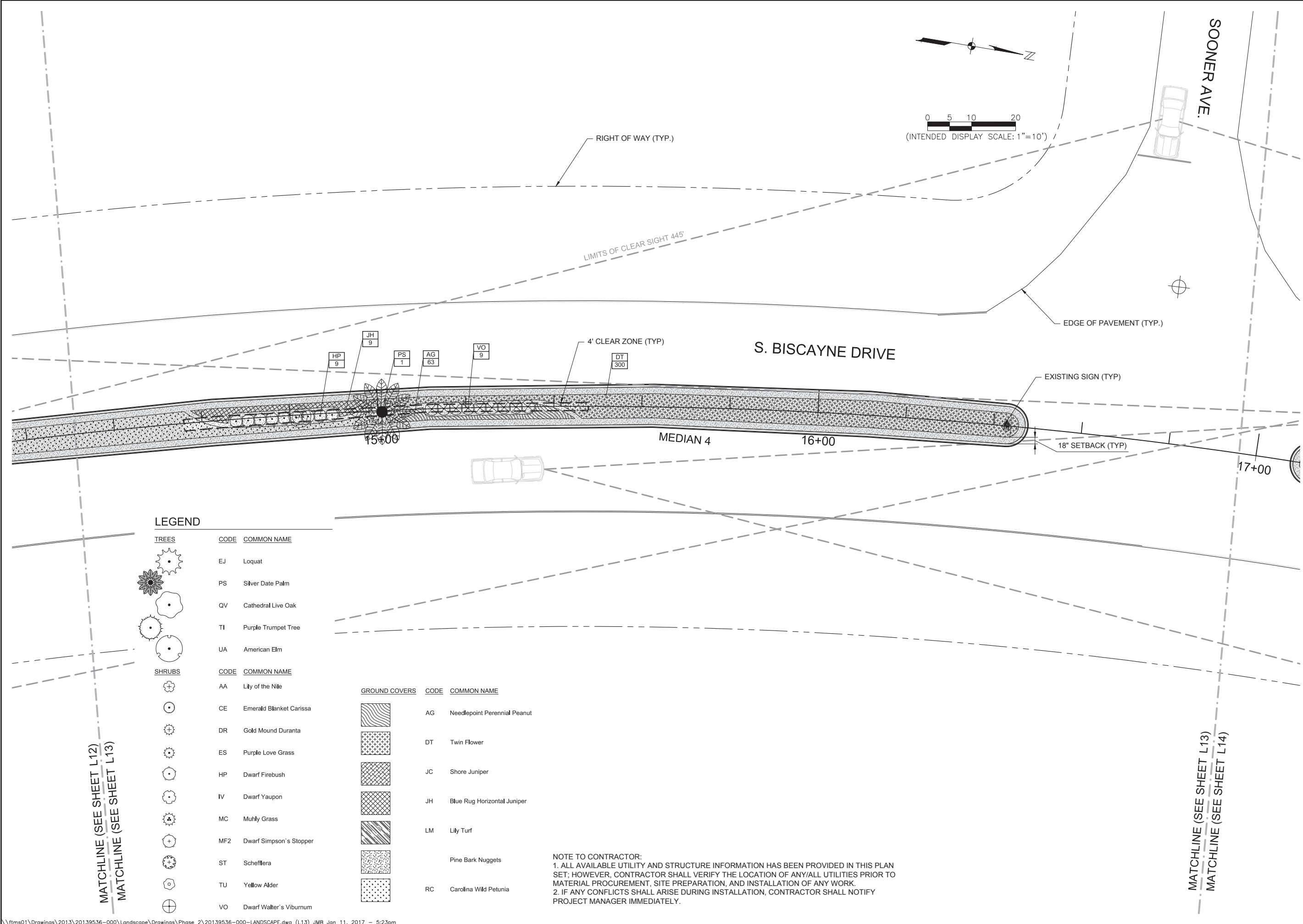


0 5 10 20  
(INTENDED DISPLAY SCALE: 1"=10')










LEGEND

TREES



CODE COMMON NAME

- EJ Loquat
- PS Silver Date Palm
- QV Cathedral Live Oak
- TI Purple Trumpet Tree
- UA American Elm

SHRUBS



CODE COMMON NAME

- AA Lily of the Nile
- CE Emerald Blanket Carissa
- DR Gold Mound Duranta
- ES Purple Love Grass
- HP Dwarf Firebush
- IV Dwarf Yaupon
- MC Muhly Grass
- MF2 Dwarf Simpson's Stopper
- ST Schefflera
- TU Yellow Alder
- VO Dwarf Walter's Viburnum

GROUND COVERS



CODE COMMON NAME

- AG Needlepoint Perennial Peanut
- DT Twin Flower
- JC Shore Juniper
- JH Blue Rug Horizontal Juniper
- LM Lily Turf
- Pine Bark Nuggets
- RC Carolina Wild Petunia

NOTE TO CONTRACTOR:  
1. ALL AVAILABLE UTILITY AND STRUCTURE INFORMATION HAS BEEN PROVIDED IN THIS PLAN SET; HOWEVER, CONTRACTOR SHALL VERIFY THE LOCATION OF ANY/ALL UTILITIES PRIOR TO MATERIAL PROCUREMENT, SITE PREPARATION, AND INSTALLATION OF ANY WORK.  
2. IF ANY CONFLICTS SHALL ARISE DURING INSTALLATION, CONTRACTOR SHALL NOTIFY PROJECT MANAGER IMMEDIATELY.

REVISIONS

NO.	DESCRIPTION	DATE

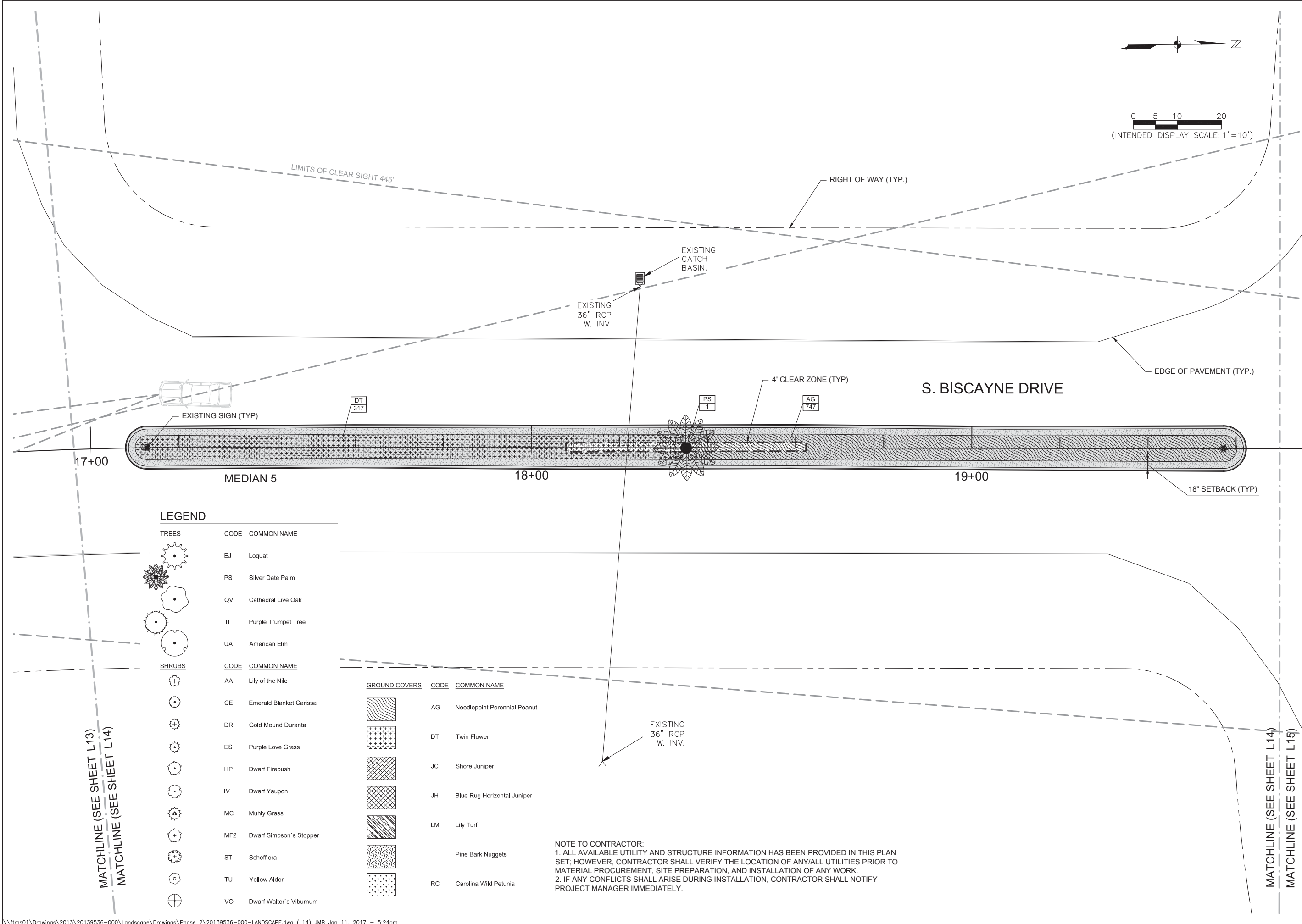
DATE: JANUARY 2017  
PROJECT NO. 20139536-000  
FILE NO. 31-39-21  
SCALE: ---

LANDSCAPE PLAN

SHEET NUMBER

L13





**JOHNSON**  
ENGINEERING

2122 JOHNSON STREET  
P.O. BOX 1650  
FORT MYERS, FLORIDA 33902-1550  
PHONE (239) 334-0046  
FAX (239) 334-3661  
E.B. #642 & L.B. #642

JEFFREY NAGLE  
RLA NO. LA-6667059

CITY OF NORTH PORT

SOUTH BISCAYNE DRIVE  
SARASOTA COUNTY, FLORIDA

REVISIONS	DATE
DESCRIPTION	
NO.	

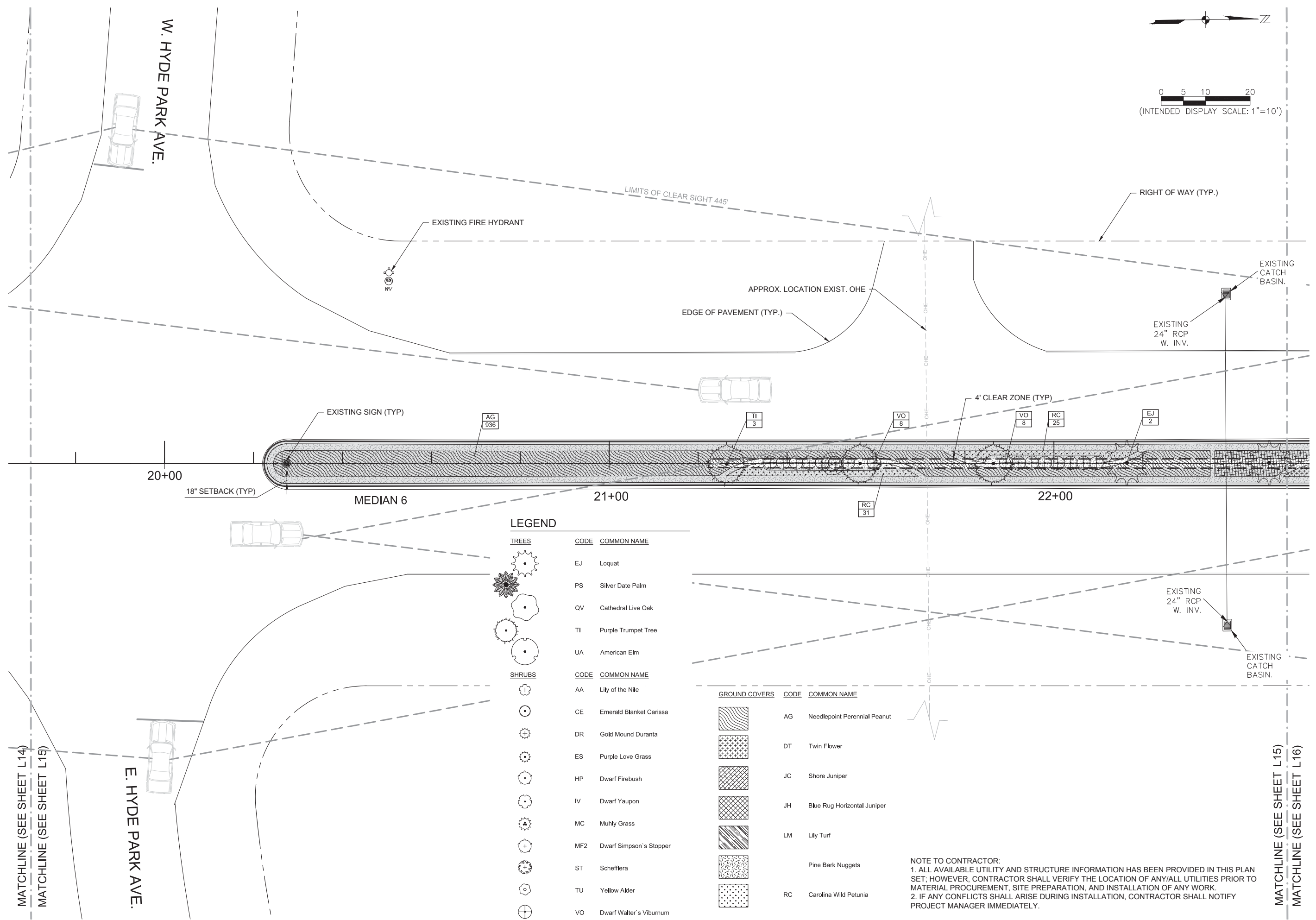
DATE: JANUARY 2017  
PROJECT NO. 20139536-000  
FILE NO. 31-39-21  
SCALE: ---

LANDSCAPE PLAN

SHEET NUMBER  
**L14**

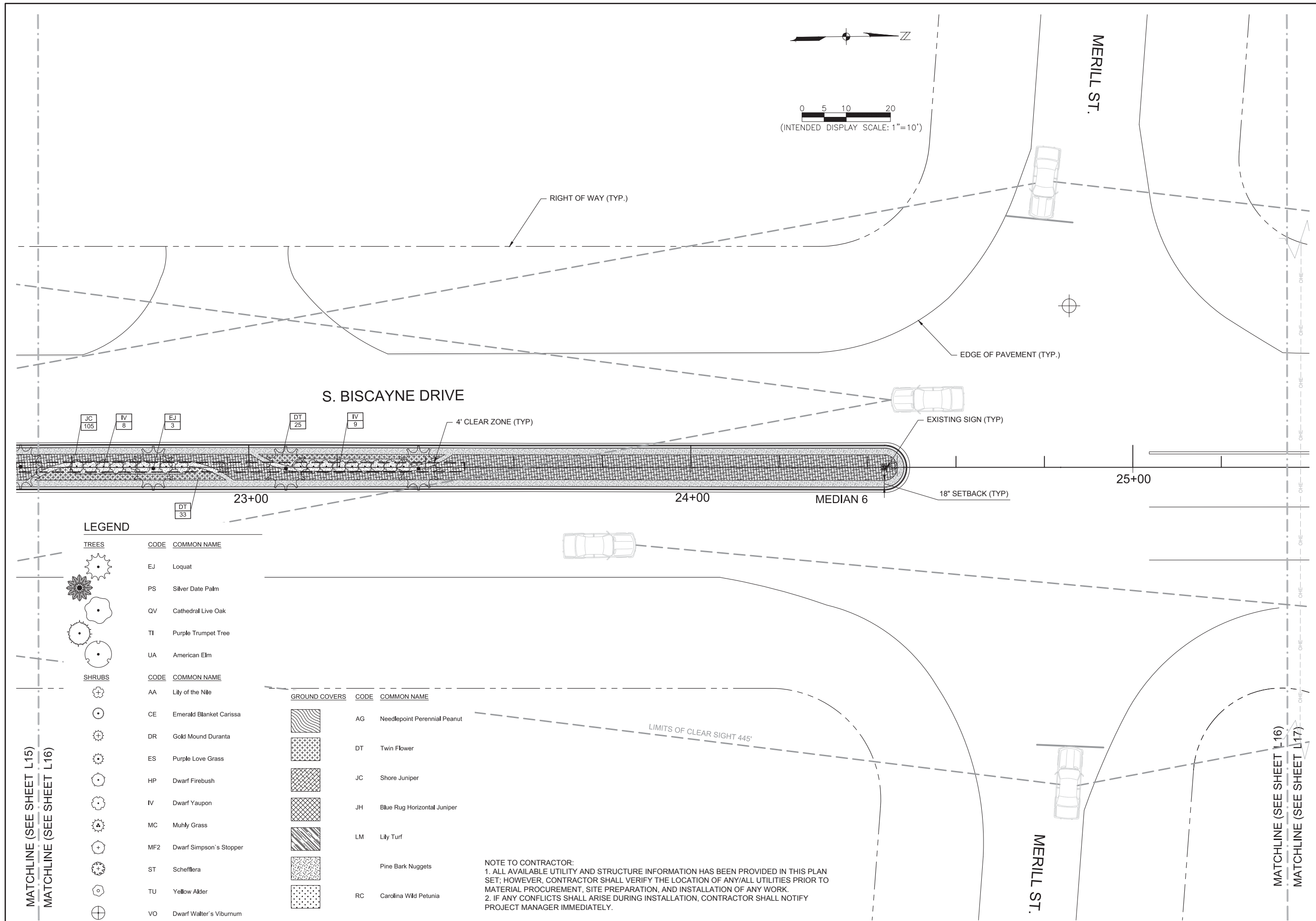
[illegible]

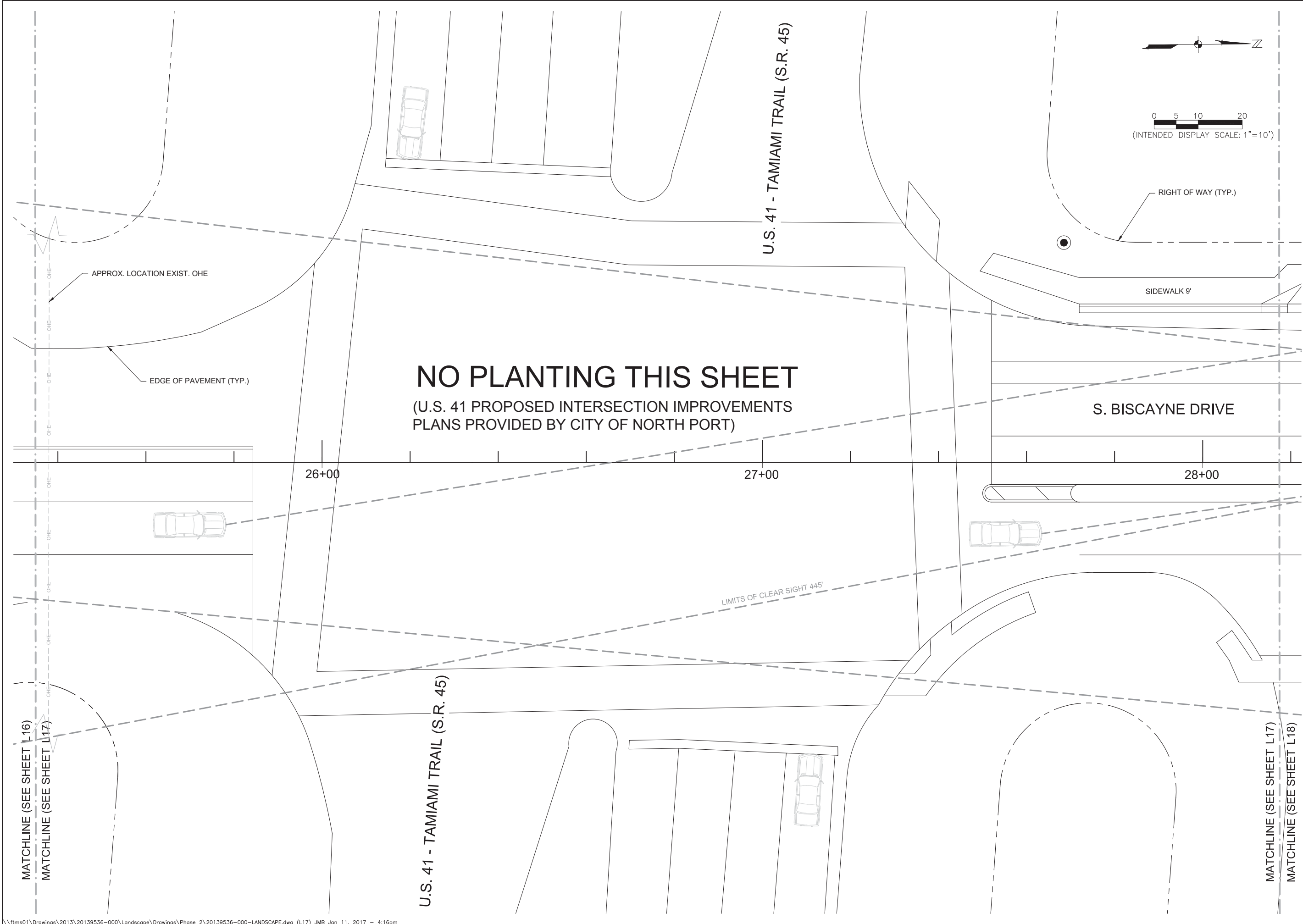
DATE: JANUARY 2017  
PROJECT NO. 20139536-000  
FILE NO. 31-39-21  
SCALE: ---



[illegible]

DATE: JANUARY 2017  
PROJECT NO. 20139536-000  
FILE NO. 31-39-21  
SCALE: ---





\\ftrms01\Drawings\2013\20139536-000\Landscape\Drawings\Phase\_2\20139536-000-LANDSCAPE.dwg (L17) JMB Jan 11, 2017 - 4:16pm

**JOHNSON**  
ENGINEERING

2122 JOHNSON STREET  
P.O. BOX 1550  
FORT MYERS, FLORIDA 33902-1550  
PHONE (239) 334-0046  
FAX (239) 334-3661  
E.B. #642 & L.B. #642

JEFFREY NAGLE  
RLA NO. LA-6667059

CITY OF NORTH PORT

SOUTH BISCAYNE DRIVE  
SARASOTA COUNTY, FLORIDA

REVISIONS	DATE
DESCRIPTION	
NO.	

DATE: JANUARY 2017  
PROJECT NO. 20139536-000  
FILE NO. 31-39-21  
SCALE: ---

LANDSCAPE PLAN

SHEET NUMBER  
**L17**



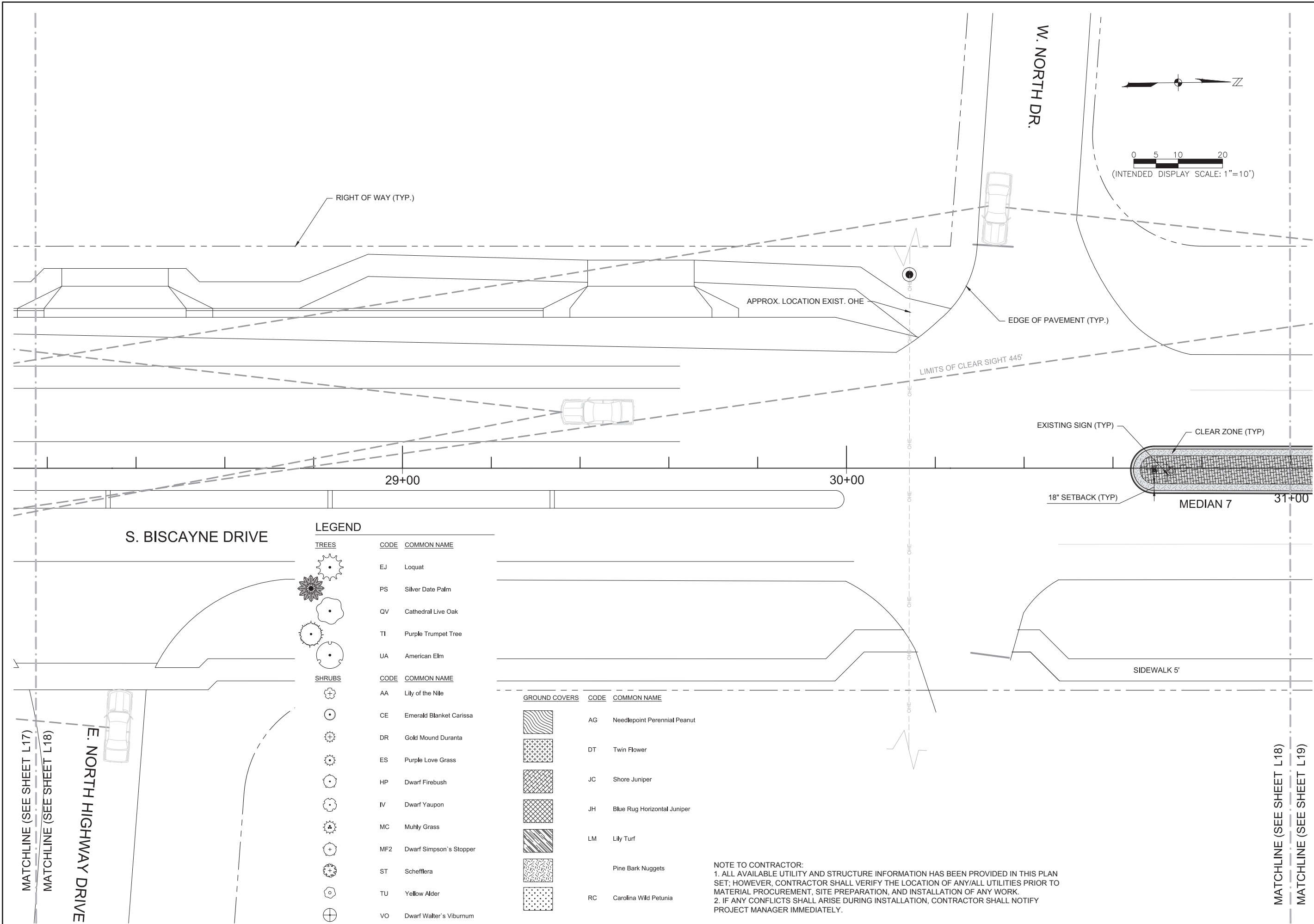
REVISIONS	DATE	
	DESCRIPTION	NO.

DATE: JANUARY 2017  
PROJECT NO. 20139536-000  
FILE NO. 31-39-21  
SCALE: ---

LANDSCAPE PLAN

SHEET NUMBER

L18





REVISIONS	DATE		NO.	DESCRIPTION

DATE: JANUARY 2017  
PROJECT NO. 20139536-000  
FILE NO. 31-39-21  
SCALE: ---

LANDSCAPE PLAN

SHEET NUMBER

L19



0 5 10 20  
(INTENDED DISPLAY SCALE: 1"=10')

PICKWICK RD.

RIGHT OF WAY (TYP.)

LIMITS OF CLEAR SIGHT 445'

EXISTING FIRE HYDRANT

APPROX. LOCATION EXIST. OHE

EDGE OF PAVEMENT (TYP.)

S. BISCAYNE DRIVE

EXISTING SIGN (TYP.)

4' CLEAR ZONE (TYP.)

18" SETBACK (TYP.)

MEDIAN 7

MEDIAN 8

31+00

32+00

33+00

LEGEND

TREES



CODE COMMON NAME

EJ Loquat  
PS Silver Date Palm  
QV Cathedral Live Oak  
TI Purple Trumpet Tree  
UA American Elm

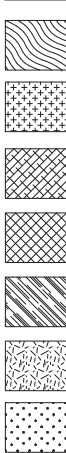
SHRUBS



CODE COMMON NAME

AA Lily of the Nile  
CE Emerald Blanket Carissa  
DR Gold Mound Duranta  
ES Purple Love Grass  
HP Dwarf Firebush  
IV Dwarf Yaupon  
MC Muhly Grass  
MF2 Dwarf Simpson's Stopper  
ST Schefflera  
TU Yellow Alder  
VO Dwarf Walter's Viburnum

GROUND COVERS



CODE COMMON NAME

AG Needlepoint Perennial Peanut  
DT Twin Flower  
JC Shore Juniper  
JH Blue Rug Horizontal Juniper  
LM Lily Turf  
Pine Bark Nuggets  
RC Carolina Wild Petunia

NOTE TO CONTRACTOR:

1. ALL AVAILABLE UTILITY AND STRUCTURE INFORMATION HAS BEEN PROVIDED IN THIS PLAN SET; HOWEVER, CONTRACTOR SHALL VERIFY THE LOCATION OF ANY/ALL UTILITIES PRIOR TO MATERIAL PROCUREMENT, SITE PREPARATION, AND INSTALLATION OF ANY WORK.  
2. IF ANY CONFLICTS SHALL ARISE DURING INSTALLATION, CONTRACTOR SHALL NOTIFY PROJECT MANAGER IMMEDIATELY.

MATCHLINE (SEE SHEET L18)

MATCHLINE (SEE SHEET L19)

MATCHLINE (SEE SHEET L19)

MATCHLINE (SEE SHEET L20)

REVISIONS	DATE		NO.	DESCRIPTION

DATE: JANUARY 2017  
PROJECT NO. 20139536-000  
FILE NO. 31-39-21  
SCALE: ---

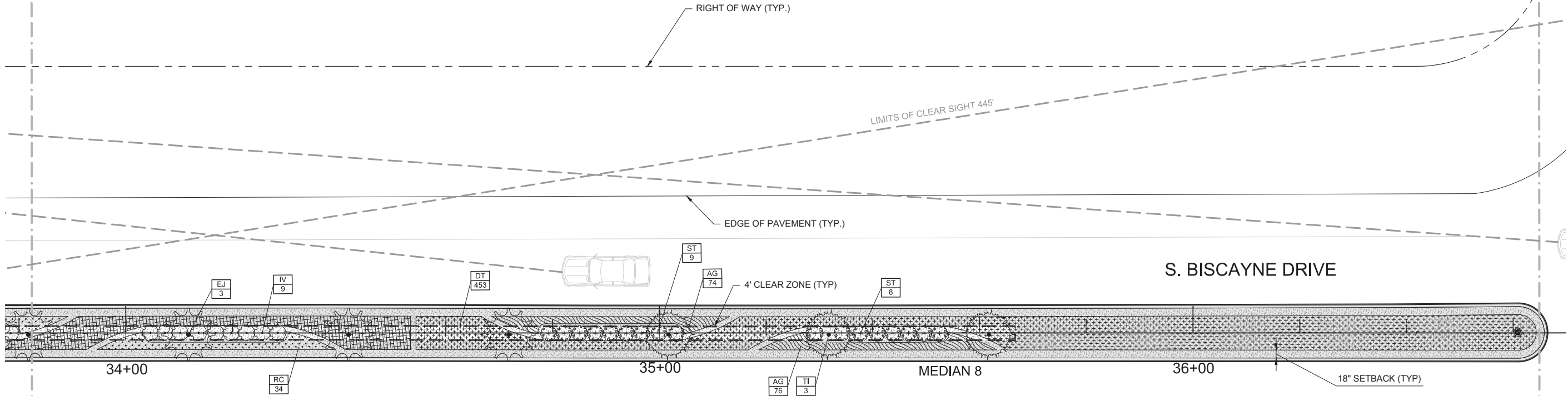
LANDSCAPE PLAN

SHEET NUMBER

L20



0 5 10 20  
(INTENDED DISPLAY SCALE: 1"=10')



LEGEND

TREES



CODE COMMON NAME

EJ Loquat  
PS Silver Date Palm  
QV Cathedral Live Oak  
TI Purple Trumpet Tree  
UA American Elm

SHRUBS



CODE COMMON NAME

AA Lily of the Nile  
CE Emerald Blanket Carissa  
DR Gold Mound Duranta  
ES Purple Love Grass  
HP Dwarf Firebush  
IV Dwarf Yaupon  
MC Muhly Grass  
MF2 Dwarf Simpson's Stopper  
ST Schefflera  
TU Yellow Alder  
VO Dwarf Walter's Viburnum

GROUND COVERS

CODE COMMON NAME

AG Needlepoint Perennial Peanut  
DT Twin Flower  
JC Shore Juniper  
JH Blue Rug Horizontal Juniper  
LM Lily Turf  
RC Carolina Wild Petunia

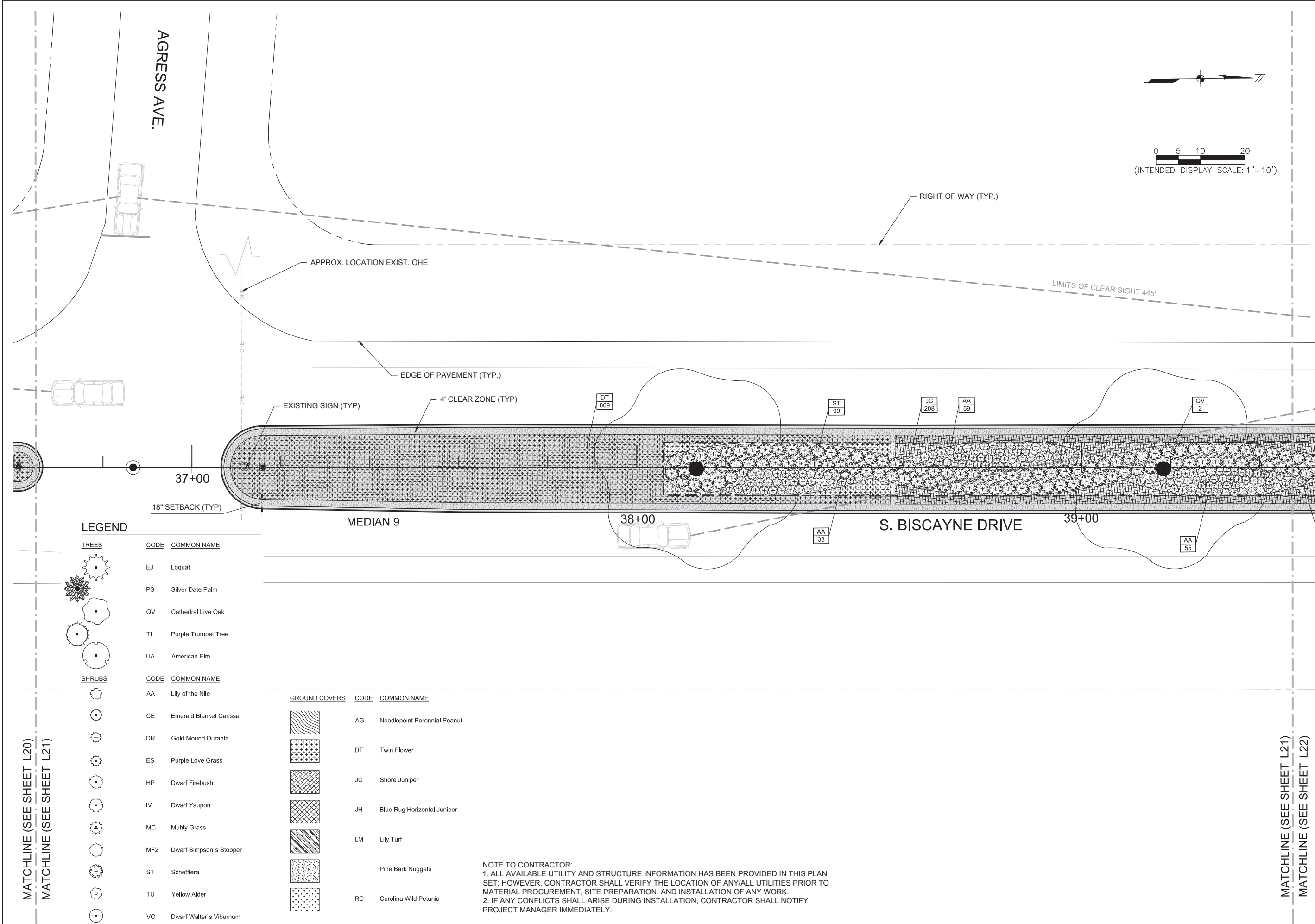
NOTE TO CONTRACTOR:  
1. ALL AVAILABLE UTILITY AND STRUCTURE INFORMATION HAS BEEN PROVIDED IN THIS PLAN SET; HOWEVER, CONTRACTOR SHALL VERIFY THE LOCATION OF ANY/ALL UTILITIES PRIOR TO MATERIAL PROCUREMENT, SITE PREPARATION, AND INSTALLATION OF ANY WORK.  
2. IF ANY CONFLICTS SHALL ARISE DURING INSTALLATION, CONTRACTOR SHALL NOTIFY PROJECT MANAGER IMMEDIATELY.

MATCHLINE (SEE SHEET L19)

MATCHLINE (SEE SHEET L20)

MATCHLINE (SEE SHEET L20)

MATCHLINE (SEE SHEET L21)



**JOHNSON**  
ENGINEERING

2122 JOHNSON STREET  
P.O. BOX 1550  
FORT MYERS, FLORIDA 33902-1550  
PHONE (239) 334-0046  
FAX (239) 334-3661  
E.B. #642 & L.B. #642

JEFFREY NAGLE,  
R.L.A. NO. LA-6667059

CITY OF NORTH PORT

SOUTH BISCAYNE DRIVE  
SARASOTA COUNTY, FLORIDA

REVISIONS	DATE
DESCRIPTION	
NO.	

DATE: JANUARY 2017  
PROJECT NO. 20139536-000  
FILE NO. 31-39-21  
SCALE: ---

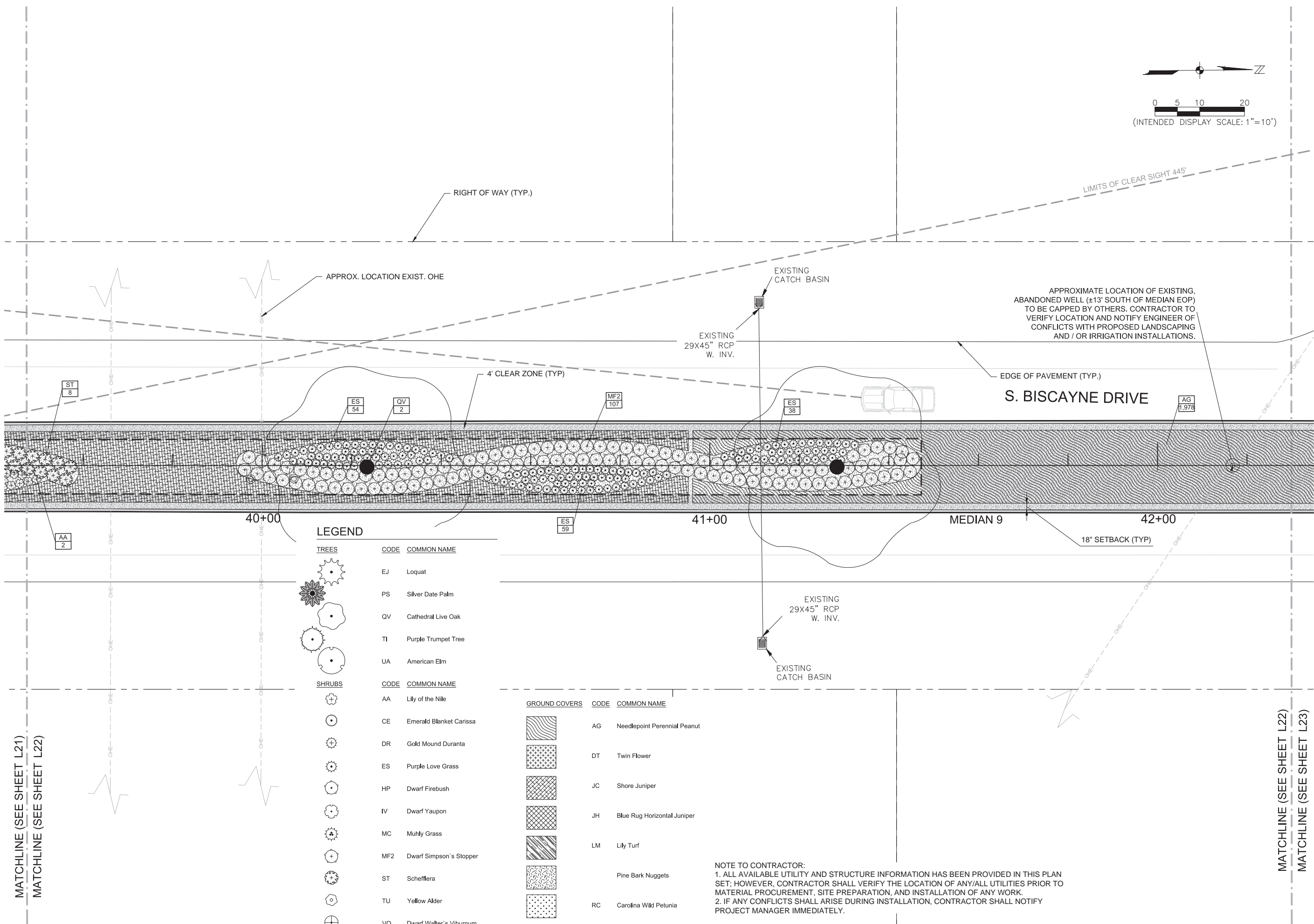
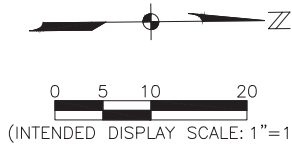
LANDSCAPE PLAN

SHEET NUMBER  
**L21**



NO.	DESCRIPTION	DATE

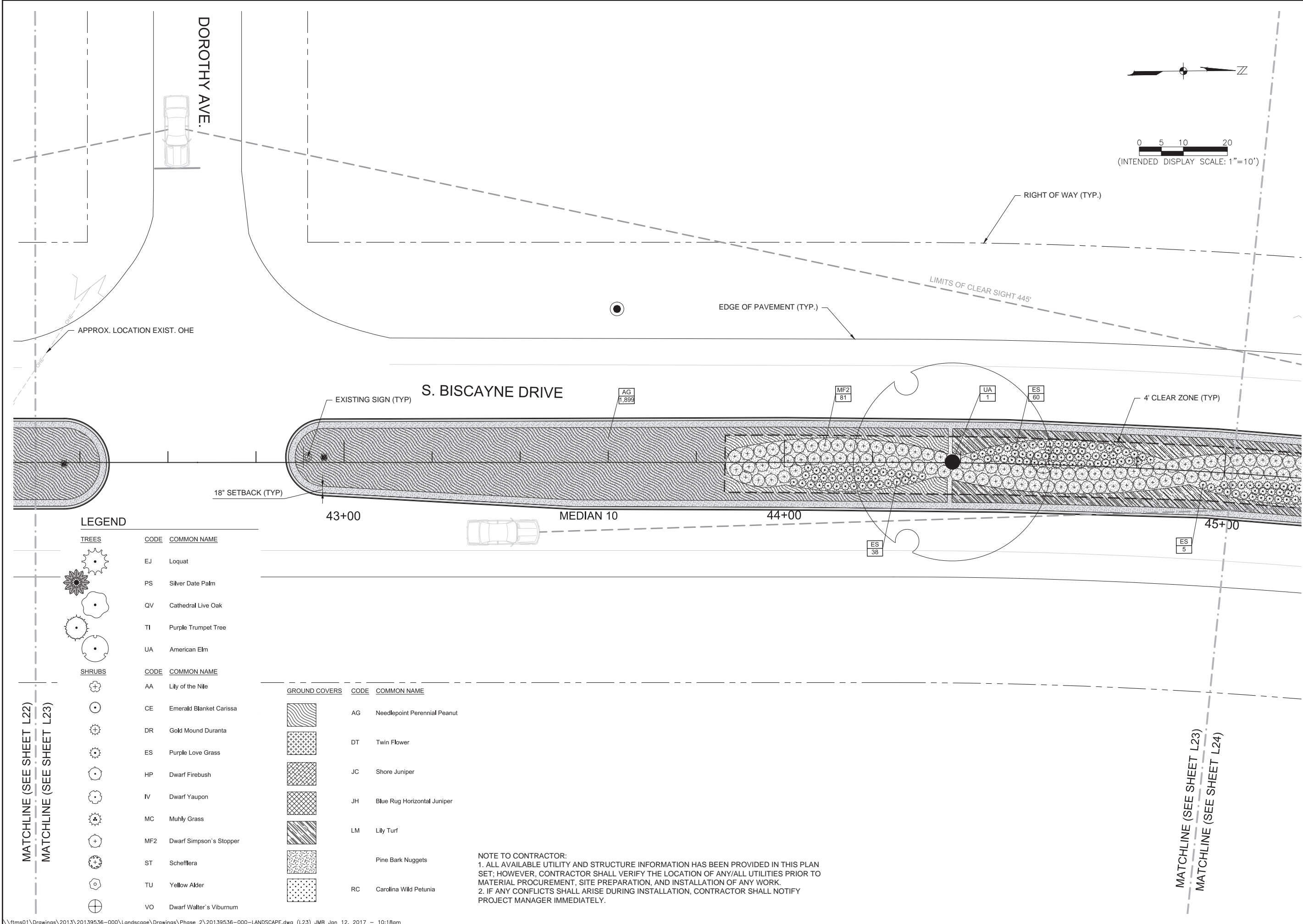
DATE: JANUARY 2017  
PROJECT NO. 20139536-000  
FILE NO. 31-39-21  
SCALE: ---



MATCHLINE (SEE SHEET L21)  
MATCHLINE (SEE SHEET L22)

MATCHLINE (SEE SHEET L22)  
MATCHLINE (SEE SHEET L23)

NOTE TO CONTRACTOR:  
1. ALL AVAILABLE UTILITY AND STRUCTURE INFORMATION HAS BEEN PROVIDED IN THIS PLAN SET; HOWEVER, CONTRACTOR SHALL VERIFY THE LOCATION OF ANY/ALL UTILITIES PRIOR TO MATERIAL PROCUREMENT, SITE PREPARATION, AND INSTALLATION OF ANY WORK.  
2. IF ANY CONFLICTS SHALL ARISE DURING INSTALLATION, CONTRACTOR SHALL NOTIFY PROJECT MANAGER IMMEDIATELY.



JOHNSON  
ENGINEERING

2122 JOHNSON STREET  
P.O. BOX 1550  
FORT MYERS, FLORIDA 33902-1550  
PHONE (239) 334-0046  
FAX (239) 334-3661  
E.B. #642 & L.B. #642

JEFFREY NAGLE  
RLA NO. LA-6667059

CITY OF NORTH PORT

SOUTH BISCAYNE DRIVE  
SARASOTA COUNTY, FLORIDA

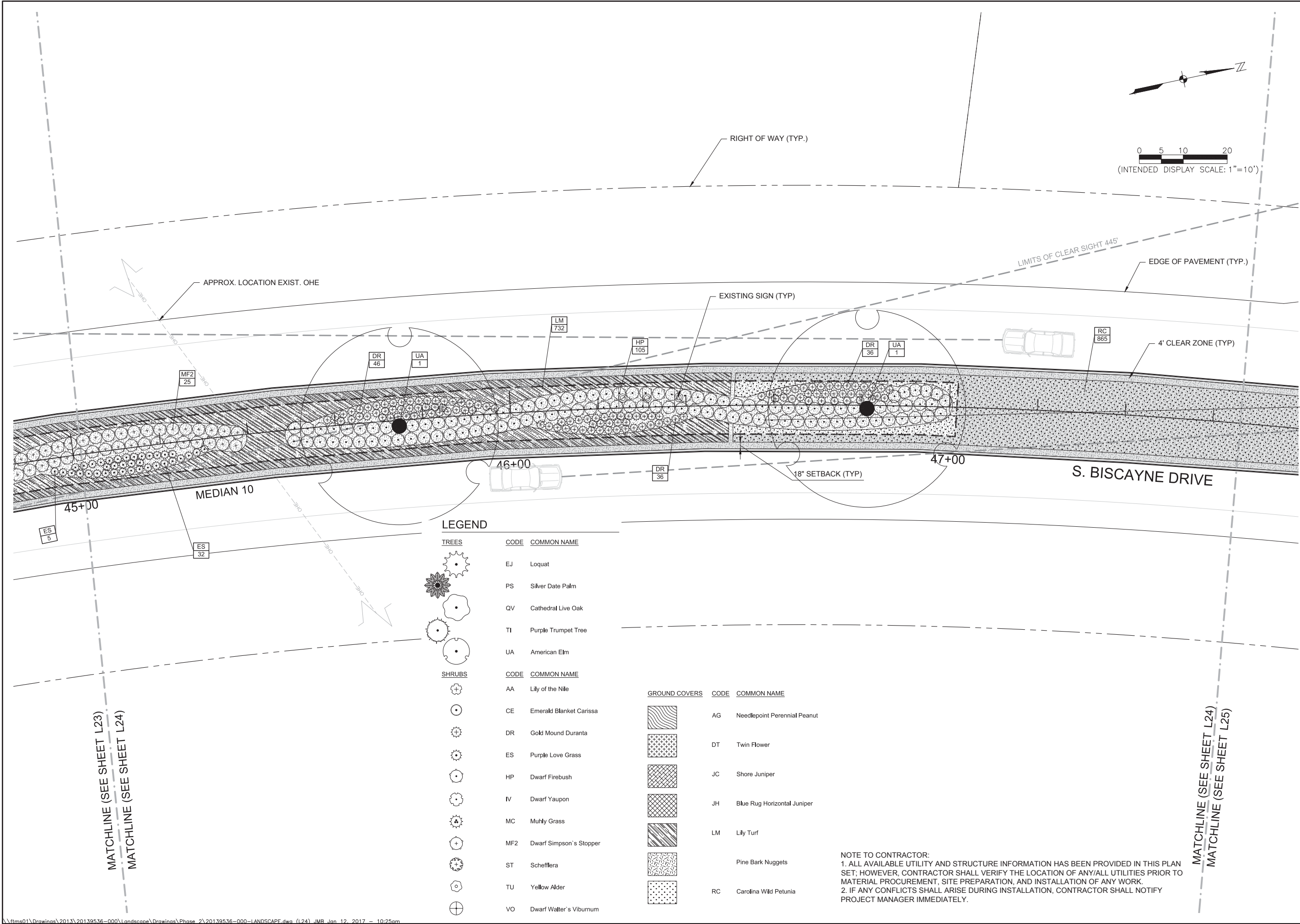
REVISIONS	NO.	DESCRIPTION	DATE

DATE: JANUARY 2017  
PROJECT NO. 20139536-000  
FILE NO. 31-39-21  
SCALE: ----

LANDSCAPE PLAN

SHEET NUMBER  
L23





**JOHNSON ENGINEERING**

2122 JOHNSON STREET  
P.O. BOX 1650  
FORT MYERS, FLORIDA 33902-1550  
PHONE (239) 334-0046  
FAX (239) 334-3661  
E.B. #642 & L.B. #642

JEFFREY NAGLE  
R/LA NO. LA-6667059

CITY OF NORTH PORT

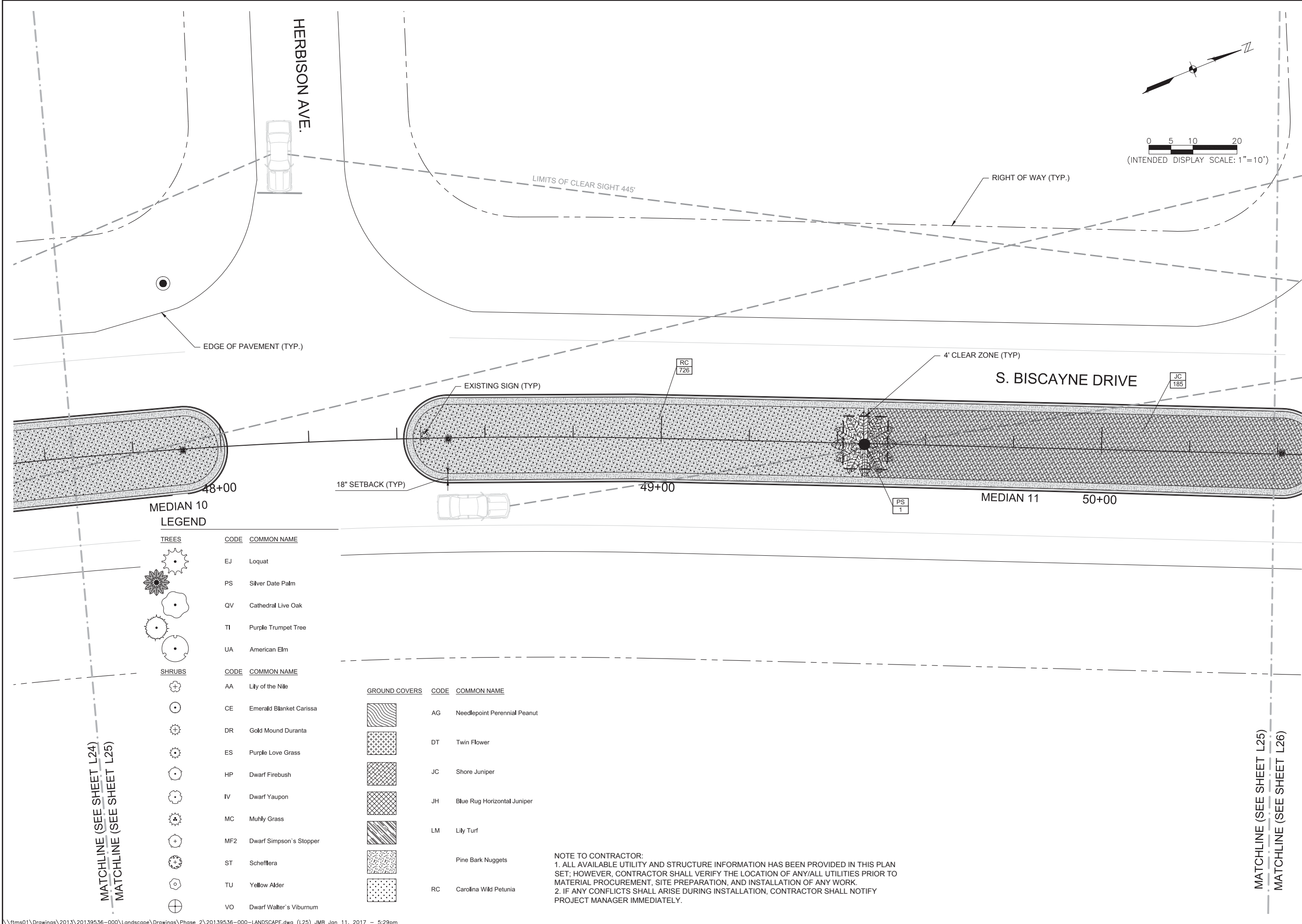
SOUTH BISCAYNE DRIVE  
SARASOTA COUNTY, FLORIDA

REVISIONS	DATE
DESCRIPTION	
NO.	

DATE: JANUARY 2017  
PROJECT NO. 20139536-000  
FILE NO. 31-39-21  
SCALE: ---

LANDSCAPE PLAN

SHEET NUMBER  
**L24**



JOHNSON  
ENGINEERING

2122 JOHNSON STREET  
P.O. BOX 1550  
FORT MYERS, FLORIDA 33902-1550  
PHONE (239) 334-0046  
FAX (239) 334-3661  
E.B. #642 & L.B. #642

JEFFREY NAGLE,  
RLA NO. LA-6667059

CITY OF NORTH PORT

SOUTH BISCAYNE DRIVE  
SARASOTA COUNTY, FLORIDA

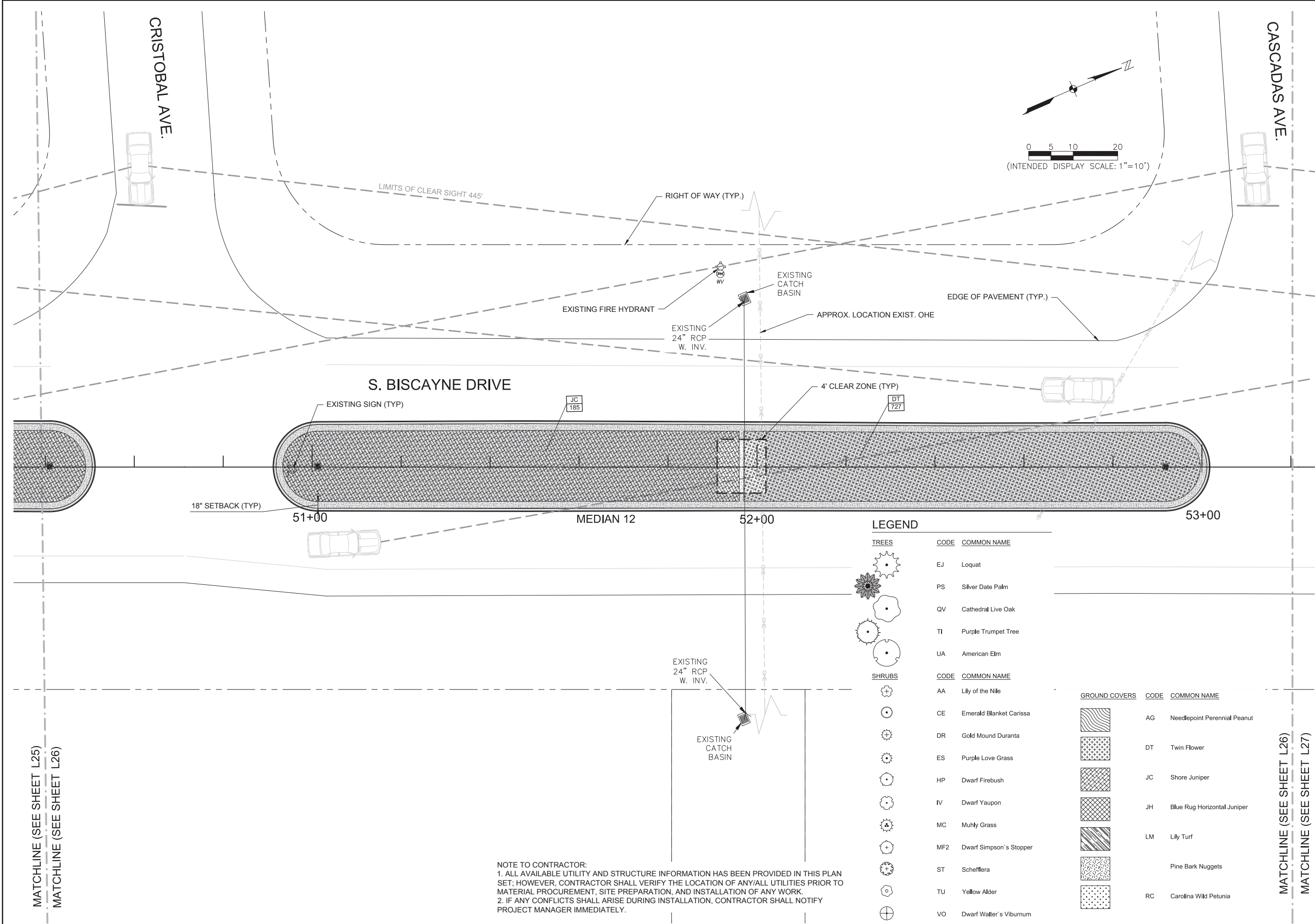
REVISIONS	DATE
NO.	
DESCRIPTION	

DATE: JANUARY 2017  
PROJECT NO. 20139536-000  
FILE NO. 31-39-21  
SCALE: ---

LANDSCAPE PLAN

SHEET NUMBER  
L25





JOHNSON  
ENGINEERING

2122 JOHNSON STREET  
P.O. BOX 1550  
FORT MYERS, FLORIDA 33902-1550  
PHONE (239) 334-0046  
FAX (239) 334-3661  
E.B. #642 & L.B. #642

JEFFREY NAGLE  
RLA NO. LA-6667059

CITY OF NORTH PORT

SOUTH BISCAYNE DRIVE  
SARASOTA COUNTY, FLORIDA

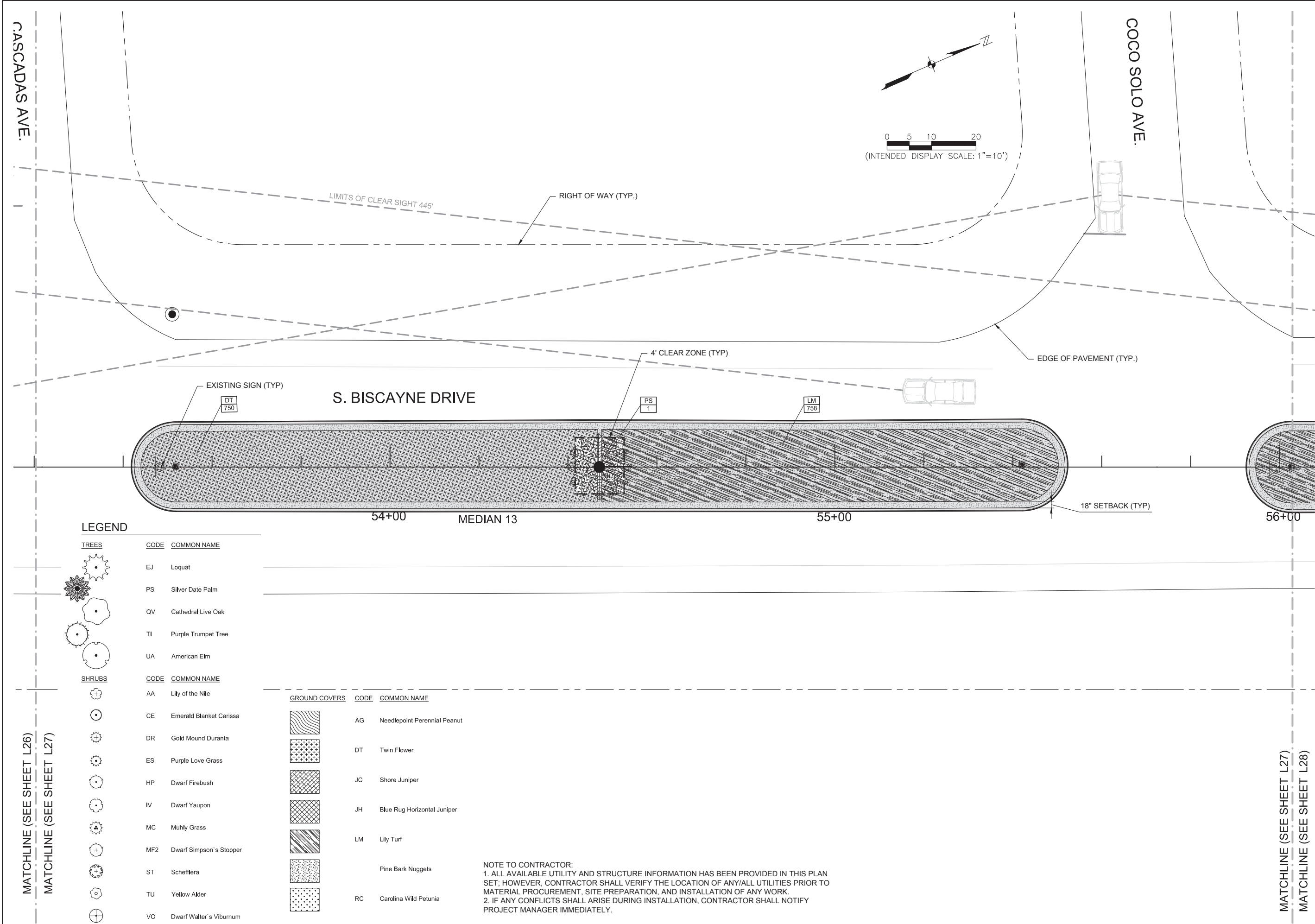
REVISIONS

NO.	DESCRIPTION	DATE

DATE: JANUARY 2017  
PROJECT NO. 20139536-000  
FILE NO. 31-39-21  
SCALE: ---

LANDSCAPE PLAN

SHEET NUMBER  
L26



**JOHNSON ENGINEERING**

2122 JOHNSON STREET  
P.O. BOX 1550  
FORT MYERS, FLORIDA 33902-1550  
PHONE (239) 334-0046  
FAX (239) 334-3661  
E.B. #642 & L.B. #642

JEFFREY NAGLE  
RLA NO. LA-6667059

CITY OF NORTH PORT

SOUTH BISCAYNE DRIVE  
SARASOTA COUNTY, FLORIDA

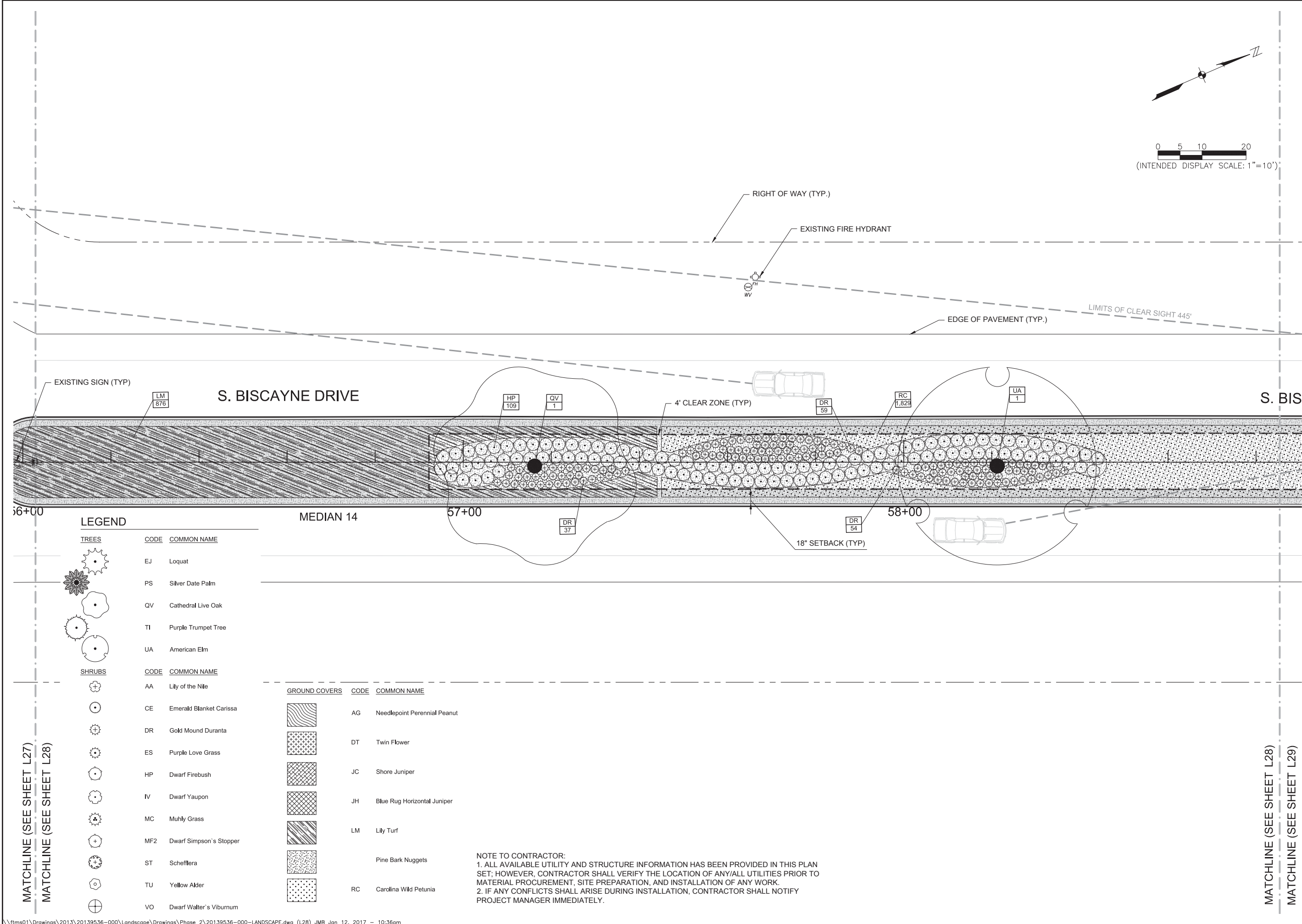
REVISIONS	DATE
DESCRIPTION	

DATE: JANUARY 2017  
PROJECT NO. 20139536-000  
FILE NO. 31-39-21  
SCALE: ---

LANDSCAPE PLAN

SHEET NUMBER  
**L27**





**JOHNSON ENGINEERING**

2122 JOHNSON STREET  
P.O. BOX 1650  
FORT MYERS, FLORIDA 33902-1550  
PHONE (239) 334-0046  
FAX (239) 334-3661  
E.B. #642 & L.B. #642

JEFFREY NAGLE  
R/LA NO. LA-6667059

CITY OF NORTH PORT

SOUTH BISCAYNE DRIVE  
SARASOTA COUNTY, FLORIDA

REVISIONS	DATE
NO.	
DESCRIPTION	

DATE: JANUARY 2017  
PROJECT NO. 20139536-000  
FILE NO. 31-39-21  
SCALE: ---

LANDSCAPE PLAN

SHEET NUMBER  
**L28**



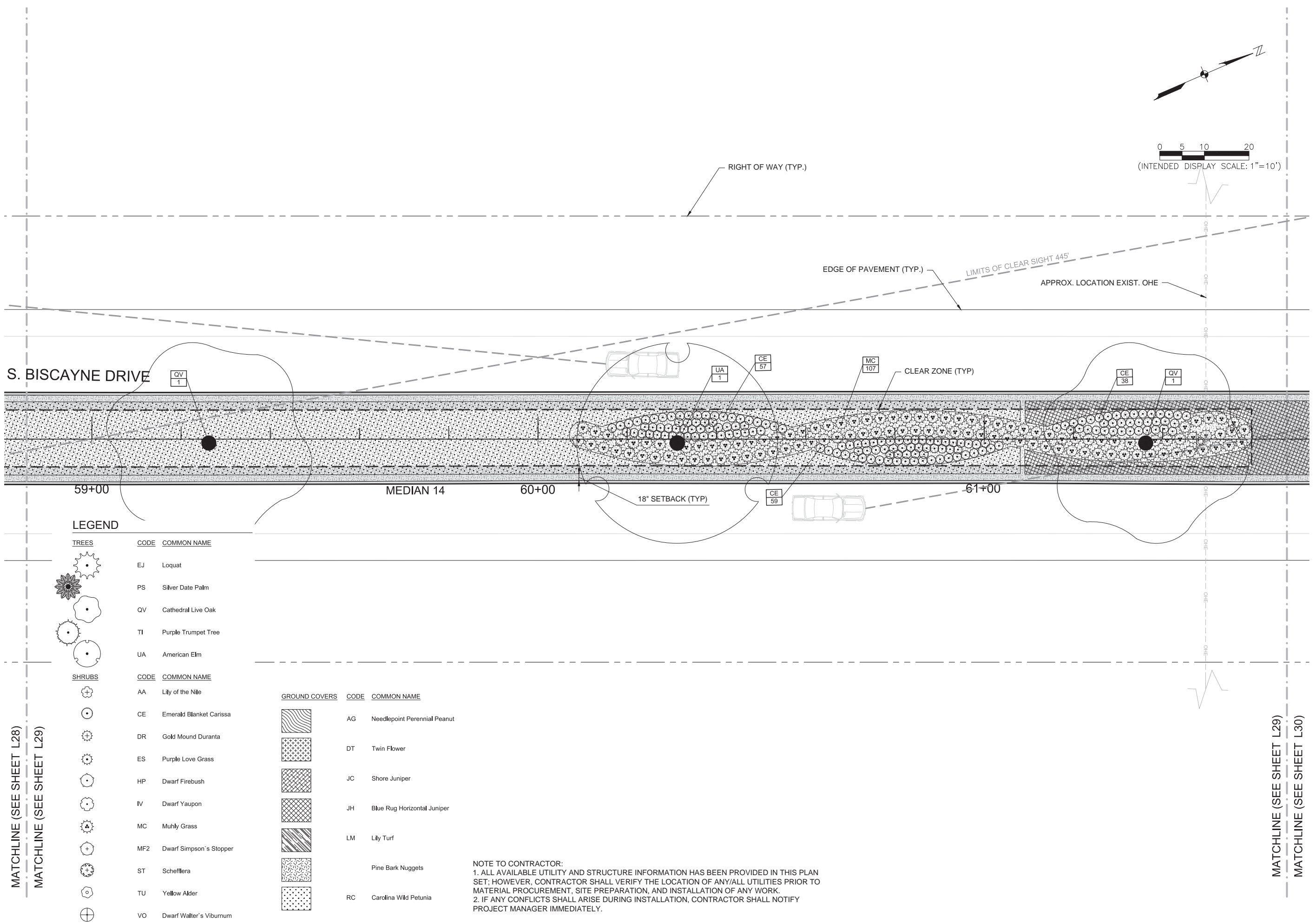
REVISIONS		DATE
NO.	DESCRIPTION	

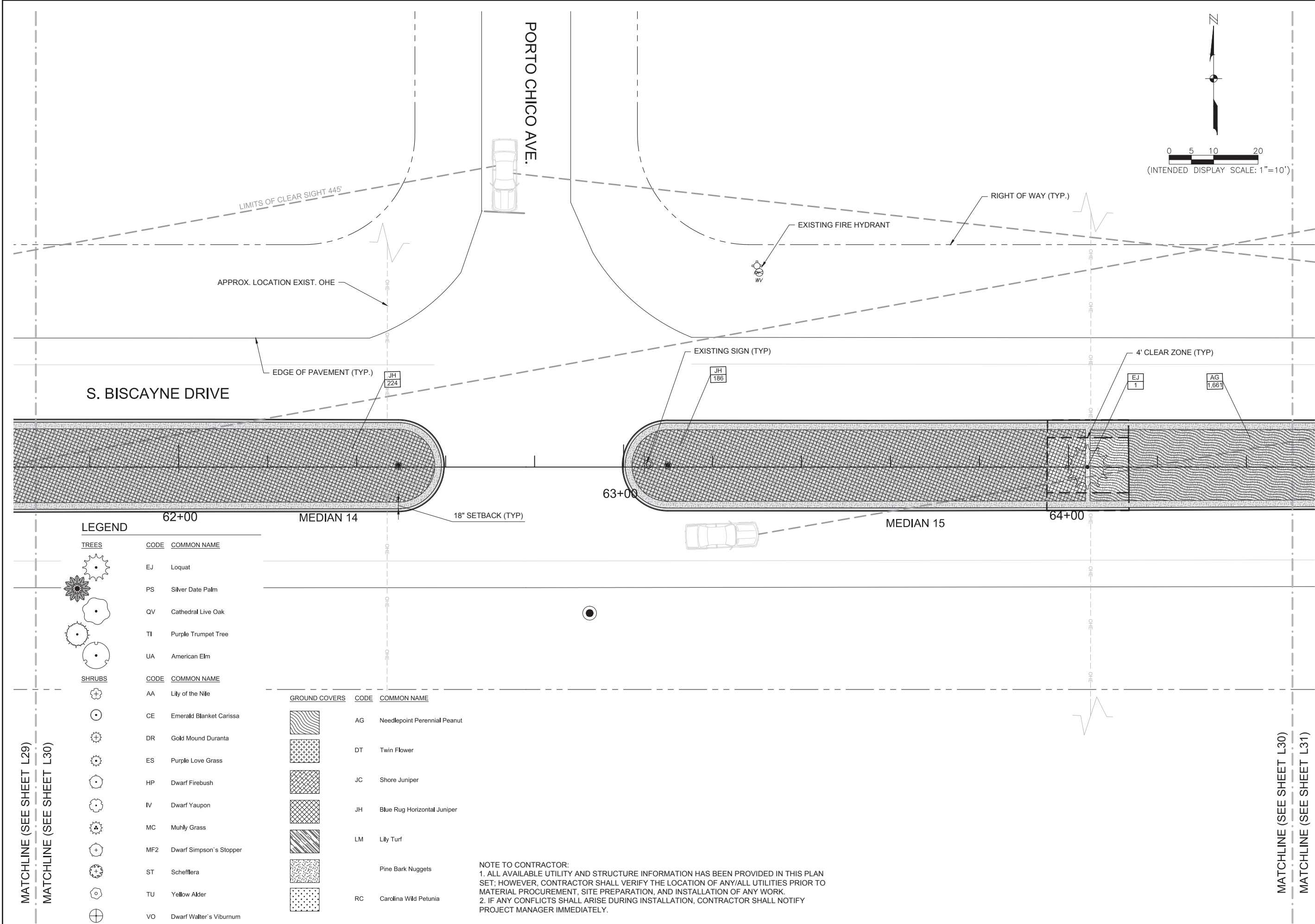
DATE: JANUARY 2017

PROJECT NO. 20139536-000

FILE NO. 31-39-21

SCALE: ----





**JOHNSON ENGINEERING**

2122 JOHNSON STREET  
P.O. BOX 1550  
FORT MYERS, FLORIDA 33902-1550  
PHONE (239) 334-0046  
FAX (239) 334-3661  
E.B. #642 & L.B. #642

JEFFREY NAGLE  
R/LA NO. LA-6667059

CITY OF NORTH PORT

SOUTH BISCAYNE DRIVE  
SARASOTA COUNTY, FLORIDA

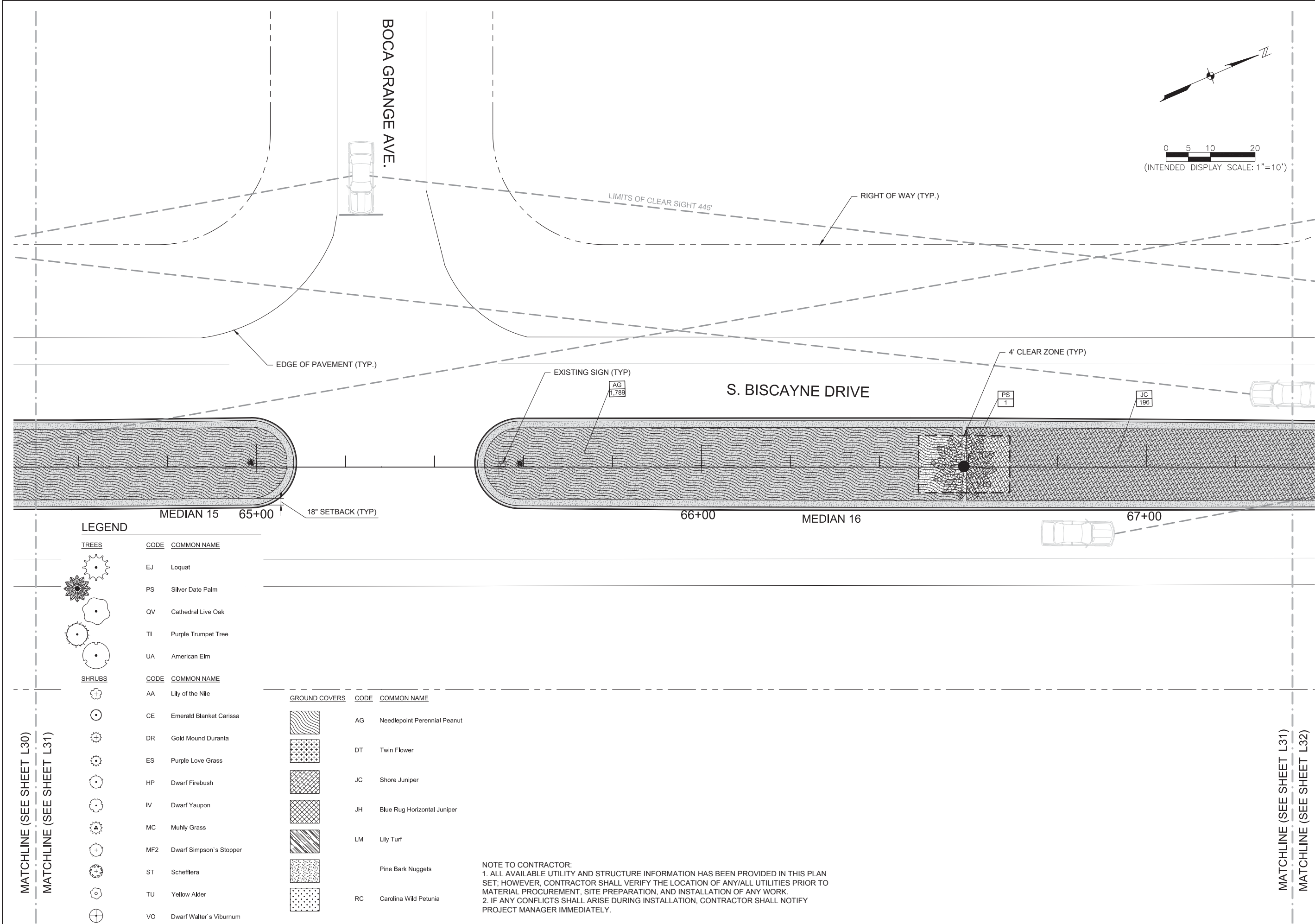
REVISIONS	DATE
DESCRIPTION	
NO.	

DATE: JANUARY 2017  
PROJECT NO. 20139536-000  
FILE NO. 31-39-21  
SCALE: ---

LANDSCAPE PLAN

SHEET NUMBER  
**L30**





**JOHNSON**  
ENGINEERING

2122 JOHNSON STREET  
P.O. BOX 1550  
FORT MYERS, FLORIDA 33902-1550  
PHONE (239) 334-0046  
FAX (239) 334-3661  
E.B. #642 & L.B. #642

JEFFREY NAGLE  
RLA NO. LA-6667059

CITY OF NORTH PORT

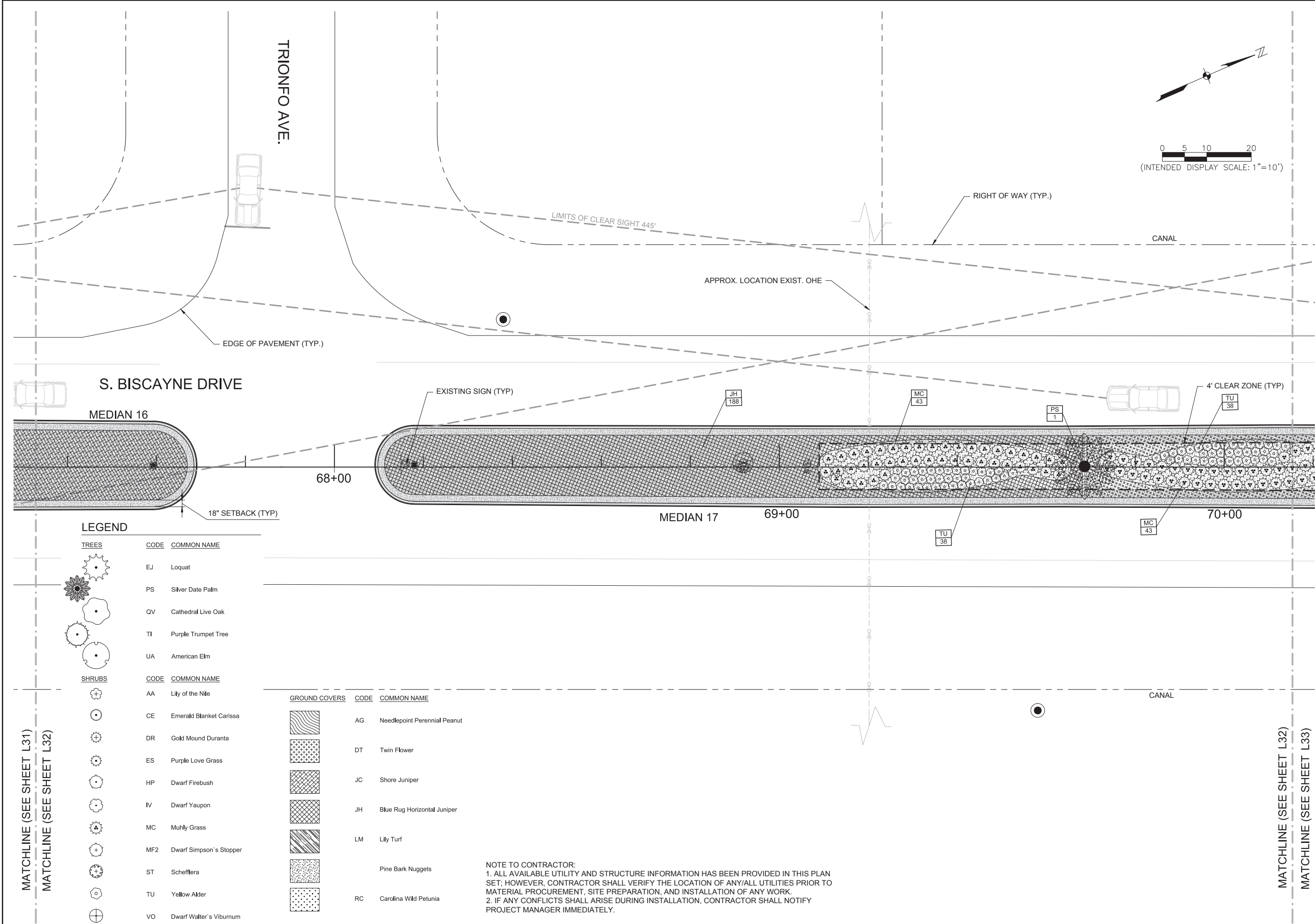
SOUTH BISCAYNE DRIVE  
SARASOTA COUNTY, FLORIDA

REVISIONS	DATE
DESCRIPTION	
NO.	

DATE: JANUARY 2017  
PROJECT NO. 20139536-000  
FILE NO. 31-39-21  
SCALE: ---

LANDSCAPE PLAN

SHEET NUMBER  
**L31**



JOHNSON  
ENGINEERING

2122 JOHNSON STREET  
 P.O. BOX 1550  
 FORT MYERS, FLORIDA 33902-1550  
 PHONE (239) 334-0046  
 FAX (239) 334-3661  
 E.B. #642 & L.B. #642

JEFFREY NAGLE,  
 RLA NO. LA-6667059

CITY OF NORTH PORT

SOUTH BISCAYNE DRIVE  
 SARASOTA COUNTY, FLORIDA

REVISIONS	DATE

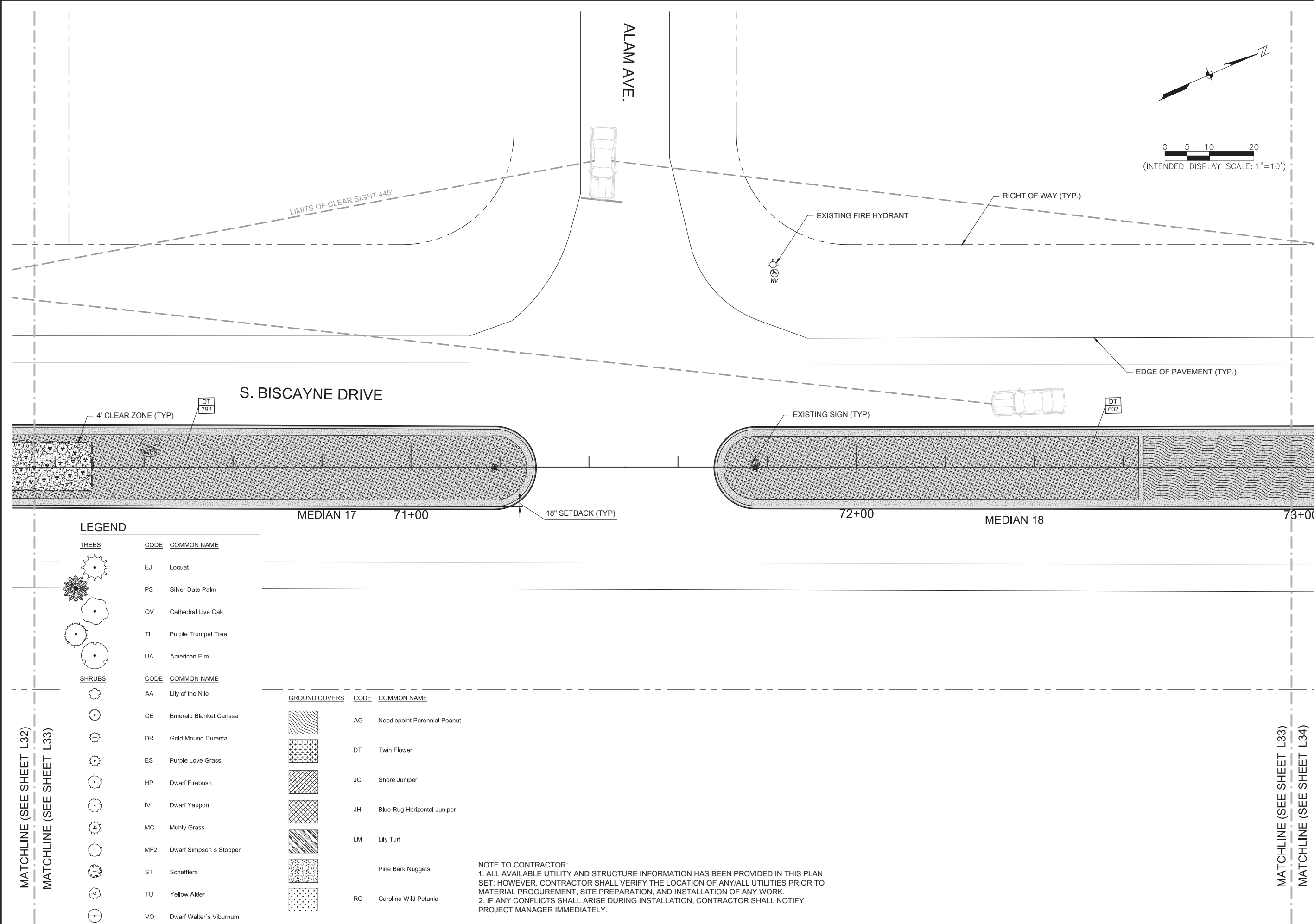
DATE: JANUARY 2017  
 PROJECT NO. 20139536-000  
 FILE NO. 31-39-21  
 SCALE: ---

LANDSCAPE PLAN

SHEET NUMBER

L32





LEGEND

TREES



CODE COMMON NAME

EJ	Loquat
PS	Silver Date Palm
QV	Cathedral Live Oak
TI	Purple Trumpet Tree
UA	American Elm

SHRUBS



CODE COMMON NAME

AA	Lily of the Nile
CE	Emerald Blanket Carissa
DR	Gold Mound Duranta
ES	Purple Love Grass
HP	Dwarf Firebush
IV	Dwarf Yaupon
MC	Muhly Grass
MF2	Dwarf Simpson's Stopper
ST	Schefflera
TU	Yellow Alder
VO	Dwarf Walter's Viburnum

GROUND COVERS

CODE COMMON NAME

AG	Needlepoint Perennial Peanut
DT	Twin Flower
JC	Shore Juniper
JH	Blue Rug Horizontal Juniper
LM	Lily Turf
RC	Carolina Wild Petunia

NOTE TO CONTRACTOR:

1. ALL AVAILABLE UTILITY AND STRUCTURE INFORMATION HAS BEEN PROVIDED IN THIS PLAN SET; HOWEVER, CONTRACTOR SHALL VERIFY THE LOCATION OF ANY/ALL UTILITIES PRIOR TO MATERIAL PROCUREMENT, SITE PREPARATION, AND INSTALLATION OF ANY WORK.  
2. IF ANY CONFLICTS SHALL ARISE DURING INSTALLATION, CONTRACTOR SHALL NOTIFY PROJECT MANAGER IMMEDIATELY.

REVISIONS	DATE
DESCRIPTION	
NO.	
DATE:	JANUARY 2017
PROJECT NO.	20139536-000
FILE NO.	31-39-21
SCALE:	---

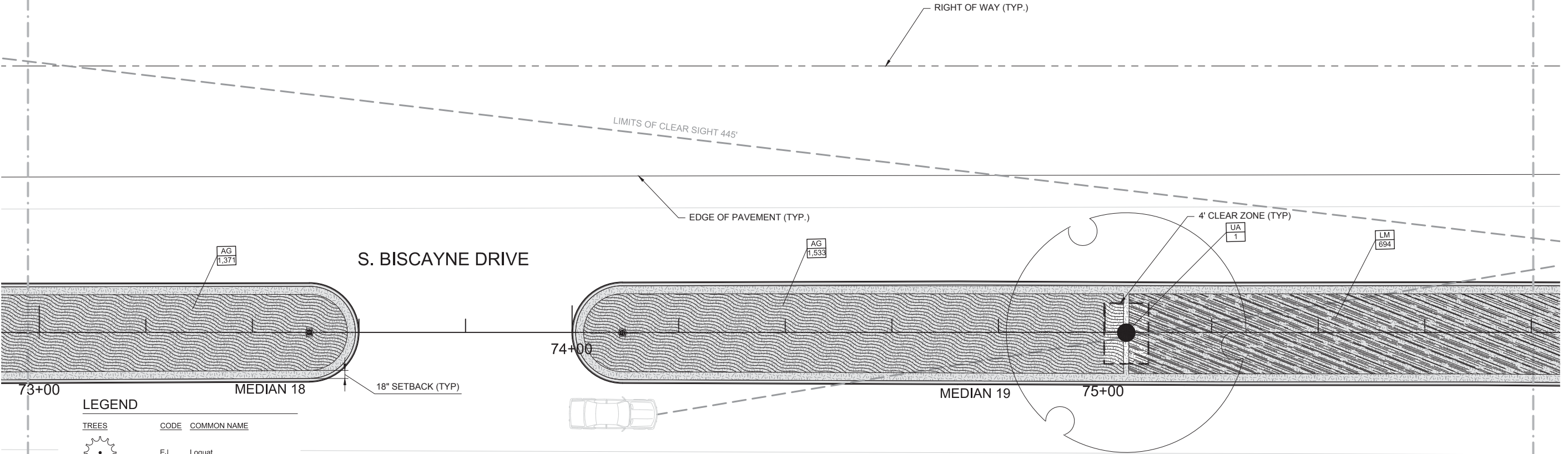
REVISIONS		DATE
NO.	DESCRIPTION	

DATE: JANUARY 2017

PROJECT NO. 20139536-000

FILE NO. 31-39-21

SCALE: \_\_\_\_\_










## LEGEND

TREES

SHRUBS

CODE	COMMON NAME
EJ	Loquat
PS	Silver Date Palm
QV	Cathedral Live Oak
TI	Purple Trumpet Tree
UA	American Elm
CODE	COMMON NAME
AA	Lily of the Nile
CE	Emerald Blanket Cardinal
DR	Gold Mound Duranta
ES	Purple Love Grass
HP	Dwarf Firebush
IV	Dwarf Yaupon
MC	Muhly Grass
MF2	Dwarf Simpson's Stop
ST	Schefflera
TU	Yellow Alder
VO	Dwarf Walter's Viburnum

<u>GROUND COVERS</u>	<u>CODE</u>	<u>COMMON NAME</u>
	AG	Needlepoint Perennial Peanut
	DT	Twin Flower
	JC	Shore Juniper
	JH	Blue Rug Horizontal Juniper
	LM	Lily Turf
		Pine Bark Nuggets
	RC	Carolina Wild Petunia

NOTE TO CONTRACTOR:

1. ALL AVAILABLE UTILITY AND STRUCTURE INFORMATION HAS BEEN PROVIDED IN THIS PLAN SET; HOWEVER, CONTRACTOR SHALL VERIFY THE LOCATION OF ANY/ALL UTILITIES PRIOR TO MATERIAL PROCUREMENT, SITE PREPARATION, AND INSTALLATION OF ANY WORK.

2. IF ANY CONFLICTS SHALL ARISE DURING INSTALLATION, CONTRACTOR SHALL NOTIFY PROJECT MANAGER IMMEDIATELY.

MATCHLINE (SEE SHEET L33)

MATCHLINE (SEE SHEET L34)

MATCHLINE (SEE SHEET L34)

MATCHLINE (SEE SHEET L35)



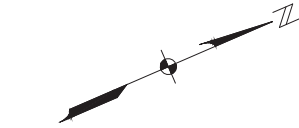
REVISIONS	DATE	
	DESCRIPTION	NO.

DATE: JANUARY 2017  
PROJECT NO. 20139536-000  
FILE NO. 31-39-21  
SCALE: ---

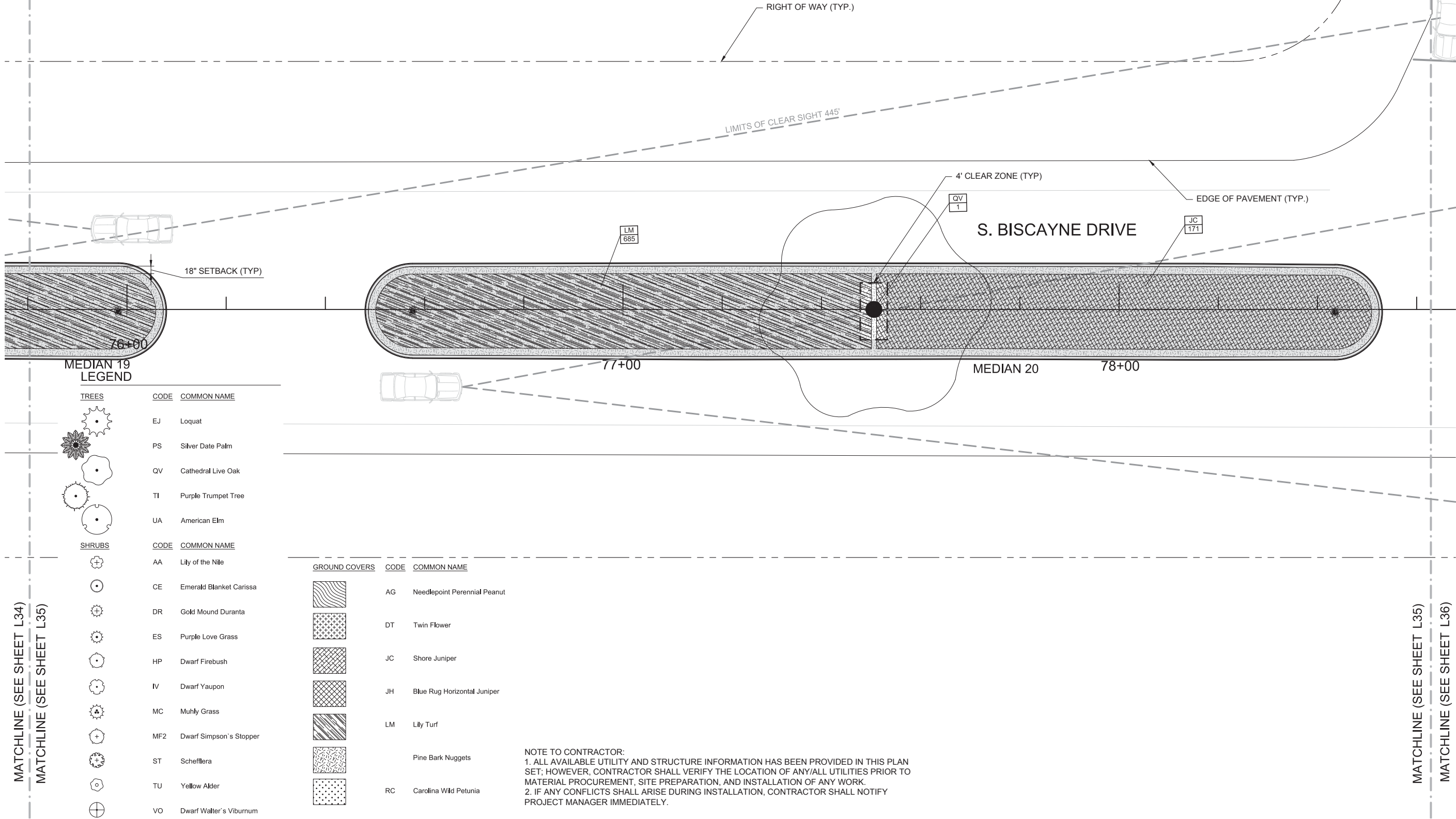
LANDSCAPE PLAN

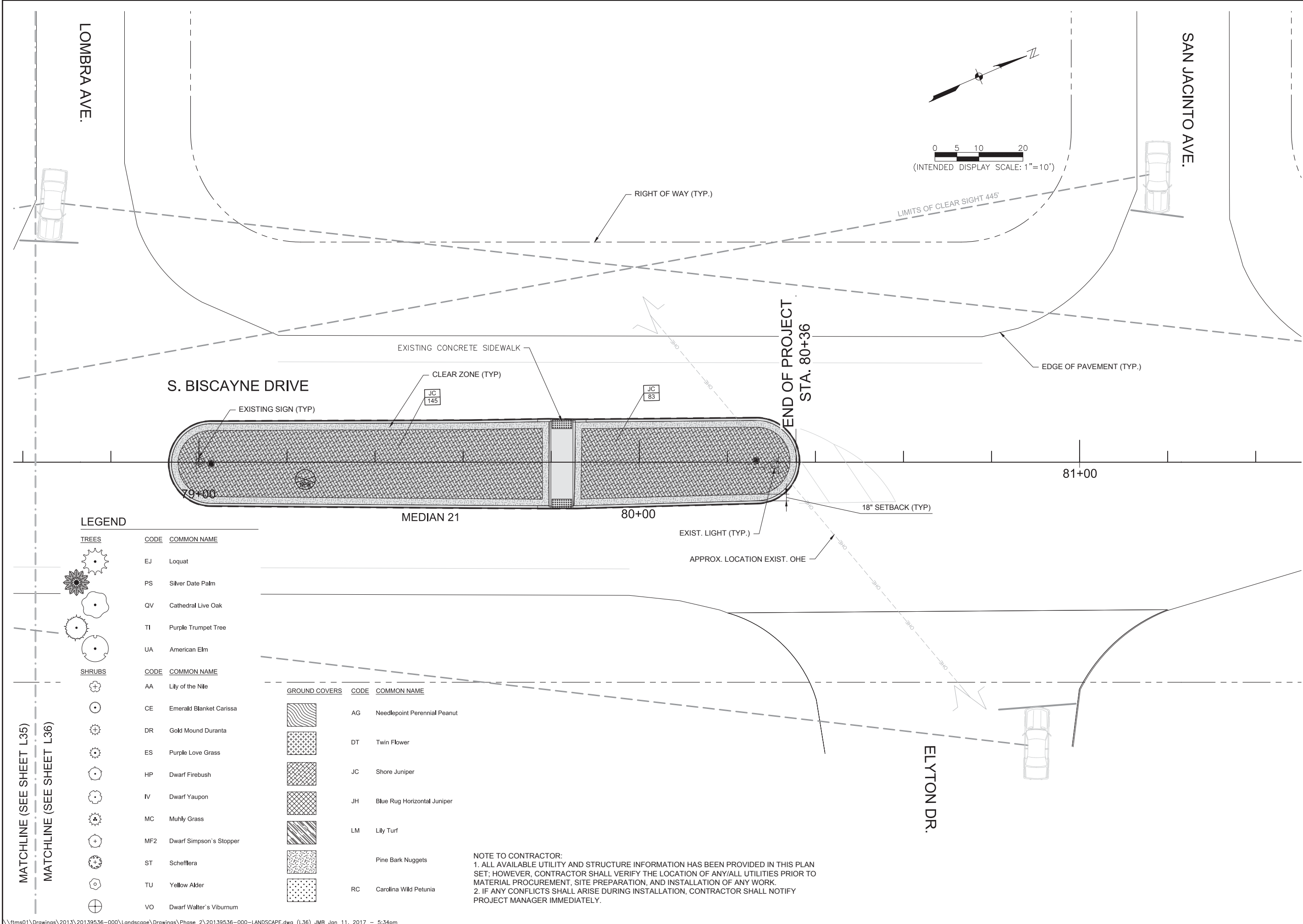
SHEET NUMBER

L35



0 5 10 20  
(INTENDED DISPLAY SCALE: 1"=10')





**JOHNSON ENGINEERING**

2122 JOHNSON STREET  
P.O. BOX 1550  
FORT MYERS, FLORIDA 33902-1550  
PHONE (239) 334-0046  
FAX (239) 334-3661  
E.B. #642 & L.B. #642

JEFFREY NAGLE,  
RLA NO. LA-6667059

CITY OF NORTH PORT

SOUTH BISCAYNE DRIVE  
SARASOTA COUNTY, FLORIDA

REVISIONS	DATE
DESCRIPTION	

NO.	DATE

DATE: JANUARY 2017  
PROJECT NO. 20139536-000  
FILE NO. 31-39-21  
SCALE: ---

LANDSCAPE PLAN

SHEET NUMBER  
**L36**



