









Legend

PID

-  Parcel of Interest: 1004-01-8842
-  Parcel of Interest: 1004-01-8847
-  Area of Purchase
-  Parcels
-  Waterway
-  City Owned Parcels

City of North Port
Property of Interest
Cranberry Blvd / Hillsborough Blvd



North Port
FLORIDA

Date Saved: 10/24/2024 9:38 PM

Disclaimer: This map is for reference purposes only and is not to be construed as a legal document. Any reliance on the information contained herein is at the user's risk. The City of North Port and its agents assume no responsibility for any use of the information contained herein or any loss resulting there from.

Path: \\cnp-gis-05\GIS_Public\Departments\PublicWorks\DataAnalyst\GIS\PW_BASEMAP\RealEstate.aprx