










Legend

-  WCS 121
-  Approximate Project Area
-  Property of Interest: 0989030018
-  Proposed WCS 121
-  Parcels
-  Waterway
-  City Owned Parcel
-  School Board of Sarasota County Owned

City of North Port
WCS 121



Date Saved: 4/25/2025 2:22 PM
Disclaimer: This map is for reference purposes only and is not to be construed as a legal document. Any reliance on the information contained herein is at the user's risk. The City of North Port and its agents assume no responsibility for any use of the information contained herein or any loss resulting there from.

Path: \\cnp-gis-05\GIS_Public\Departments\PublicWorks\DataAnalyst\GIS\PW_BASEMAP\RealEstate.aprx